

UNOFFICIAL COPY



Doc#: 0502420031
Eugene "Gene" Moore Fee: \$30.00
Cook County Recorder of Deeds
Date: 01/24/2005 09:32 AM Pg: 1 of 4

**FOR THE PROTECTION OF THE OWNER, THIS
RELEASE SHALL BE FILED WITH THE RECORDER
OF DEEDS IN WHOSE OFFICE THE MORTGAGE
OR DEED OF TRUST WAS FILED**

PARTIAL RELEASE DEED

KNOW ALL MEN BY THESE PRESENTS, that Harris Trust and Savings Bank, an Illinois banking corporation, in consideration of one dollar, and other good and valuable considerations, the receipt whereof is hereby acknowledged, does hereby release to Astor Place Limited Partnership, an Illinois limited partnership, all the right, title, interest, claim or demand whatsoever it may have acquired in, through or by that certain Construction Mortgage and Security Agreement with Assignment of Rents dated June 20, 2002 recorded August 19, 2002 as Document No.0020907281 (the "Mortgage") in the premises described below, situated in the County of Cook, State of Illinois as follows, to-wit:

See Attached Exhibit "A"

It is expressly understood and agreed that this release is in no way to operate to discharge the lien of Harris Trust and Savings Bank upon any other of the premises described in the Mortgage, but is only to release the portion particularly above described and no other; and that the remaining or

573 Prestwick Ln

Wilmette, IL 60090

03-12-300-050-*judicial*
-109

STEWART TITLE OF ILLINOIS
2 N. LASALLE STREET
SUITE 1820
CHICAGO, IL 60602

329691

UNOFFICIAL COPY

unreleased portions of the premises in said Mortgage described are to remain as security for the payment of the indebtedness secured to be paid thereby and for the full performance of all the covenants, conditions and obligations contained in said Mortgage and the note therein mentioned.

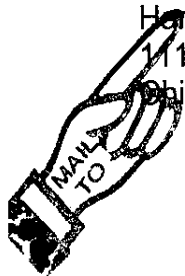
IN WITNESS WHEREOF, said Harris Trust and Savings Bank, as aforesaid has caused these presents to be signed by its Vice President and its corporate seal to be hereto affixed, this 9th day of March, 2004.

HARRIS TRUST AND SAVINGS BANK

By: 
Its. Vice President

This Instrument Prepared By:
Mary Ann Smiley
Harris Trust and Savings Bank
111 West Monroe Street
Chicago, Illinois 60603

Property of Cook County Clerk's Office




UNOFFICIAL COPY

STATE OF ILLINOIS)
) SS
COUNTY OF COOK)


I, Mary Ann Smiley, a Notary Public in and for said County, in the State aforesaid, do hereby certify that Edward J. Madell, Vice President of Harris Trust and Savings Bank, personally known to me to be the same person whose name is subscribed to the foregoing instrument as such Vice President appeared before me this day in person and acknowledged that he signed and delivered the said instrument as his own free and voluntary act, and as the free and voluntary act of said Corporation, for the uses and purposes therein set forth; and did cause the said corporate seal of said Corporation to be affixed to said instrument as his (her) own free and voluntary act, and as the free and voluntary act of said Corporation, for the uses and purposes therein set forth.

GIVEN under my hand and Notarial Seal this 9th day of March, 2004.



Notary Public

My Commission Expires: May 21, 2005



Property of Cook County Clerk's Office

UNOFFICIAL COPY

LEGAL DESCRIPTION

EXHIBIT "A"

File No.: 329691

THAT PART OF NON-EASEMENT AREA 10 OF ASTOR PLACE, BEING A SUBDIVISION OF PART OF THE SOUTHWEST QUARTER OF SECTION 12, TOWNSHIP 42 NORTH, RANGE 11 EAST OF THE THIRD PRINCIPAL MERIDIAN, ACCORDING TO THE PLAT THEREOF RECORDED JUNE 7, 2002 AS DOCUMENT NO. 0020637731, IN COOK COUNTY, ILLINOIS, DESCRIBED AS FOLLOWS; COMMENCING AT THE SOUTHWESTERLY CORNER OF LOT 1; THENCE SOUTH 89° 04' 20" EAST, 91.28 FEET; THENCE NORTH 00° 55' 40" EAST, 27.29 FEET TO THE SOUTHEASTERLY CORNER OF SAID NON-EASEMENT AREA 10; THENCE NORTH 22° 29' 05" EAST, 71.50 FEET FOR THE POINT OF BEGINNING; THENCE NORTH 67° 30' 55" WEST, 63.00 FEET; THENCE NORTH 22° 29' 05" EAST, 21.00 FEET; THENCE SOUTH 67° 30' 55" EAST, 63.00 FEET, THENCE SOUTH 22° 29' 05" WEST, 21.00 FEET TO THE POINT OF BEGINNING, CONTAINING 1323 SQ. FT. IN COOK COUNTY, ILLINOIS

PARCEL 2: EASEMENT FOR THE BENEFIT OF PARCEL 1 OVER COMMON AREAS AS SET FORTH IN DECLARATION DOCUMENT 0030130151 RECORDED JANUARY 28 2003, IN COOK COUNTY, ILLINOIS.

Property of Cook County Clerk's Office