







UNOFFICIAL COPY

Warranty Deed - Continued

Given under my hand and notarial seal, this 30th Day of March 2004

 Notary Public
 My commission expires: 4/03/06

Exempt under the provisions of paragraph _____



UNOFFICIAL COPY

That part of Lot 11 in Block 4 in Oak Ridge Trail Unit Two, being a Subdivision of parts of the Southwest 1/4 of Section 22 and the Northwest 1/4 of Section 27, both in Township 41 North, Range 9, East of the Third Principal Meridian, according to the Plat thereof recorded July 19, 1988 as Document No. 88317460, described as follows: Beginning at the Southwest corner of said Lot 11, thence Northwesterly along the Westerly line of said Lot 11, a distance of 149.37 feet to the Northwest corner of said Lot 11, thence Northeasterly along the Northwesterly line of said Lot 11, said line forming a deflection angle to the right of 100 degrees 03 minutes 37 seconds with the extension of the last described line, a distance of 40.97 feet; thence Southeasterly along a line that forms a deflection angle to the right of 80 degrees 13 minutes 26 seconds with the extension of the last described line, a distance of 139.67 feet to a point on the Southeasterly line of said Lot 11; thence Southwesterly along said Southeasterly Lot line, said line being an arc of circle, convex to the Southeast, having a radius of 310.00 feet, an arc-distance of 39.76 feet to the place of beginning, in Cook County, Illinois.

Property of Cook County Clerk's Office