

# UNOFFICIAL COPY

LOAN NO.: 41221612167653  
PIF DATE: 12/16/2004  
ILLINOIS  
RELEASE DEED  
Prepared by: LILIANA PRADO



Doc#: 0503812022  
Eugene "Gene" Moore Fee: \$28.50  
Cook County Recorder of Deeds  
Date: 02/07/2005 10:52 AM Pg: 1 of 3

Record and Return to:  
Household Finance Corporation  
577 Lamont Road  
P.O. Box 8635  
Elmhurst, IL 60126

KNOW ALL MEN BY THESE PRESENTS  
That HOUSEHOLD FINANCE CORPORATION III, a Corporation of the United States

Does hereby certify and acknowledge satisfaction in full of the debt secured by the following described and recorded real estate mortgage, and the same is hereby released:

Name or Mortgagor:

KEVIN ROBINSON  
CAMILLE ROBINSON

Name of Mortgagee:

HOUSEHOLD FINANCE CORPORATION III

The mortgage is recorded with the Register of Titles/Recorder of Deeds for COOK County, Illinois.

Document No. 0021171185, Volume NA, Page NA, Mortgage Date 10/21/2002, Recorded Date 10/24/2002


Address of Property: 8359 S KARLOV AVE  
CHICAGO, IL 60652

Legal Description of Property: SEE ATTACHED...

Tax ID No.: 19-34-406-042

Dated: January 17, 2005


HOUSEHOLD FINANCE CORPORATION III

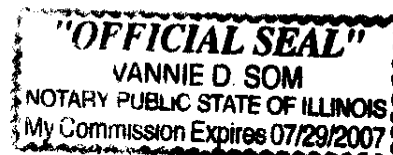
  
R. Harris, VICE PRESIDENT

State of Illinois  
County of Dupage

On January 17, 2005, before me, the undersigned, a Notary Public in and for said State, personally appeared, R. Harris personally known to me or proven to me on the basis of satisfactory evidence to be the VICE PRESIDENT of HOUSEHOLD FINANCE CORPORATION III, a United States corporation, executed the within instrument pursuant to its bylaws or a resolution of its Board of Directors.

In witness whereof, I have hereunto set my hand and affixed my notarial seal this January 17, 2005.

  
Notary Public/Commission Expires:



UNOFFICIAL COPY

EXHIBIT A

THE SOUTH 40 FEET OF LOT 12 IN BLOCK 44 IN FREDERICK II, BARTLETT'S CITY OF CHICAGO SUBDIVISION OF LOTS 2 AND 3 IN ASSESSOR'S SUBDIVISION OF SECTION 34, TOWNSHIP 38 NORTH RANGE 13 EAST OF THE THIRD PRINCIPAL MERIDIAN (EXCEPT THAT PART OF EAST 129 FEET OF WEST HALF (W-1/2) OF SOUTH WEST QUARTER (SW - 1/4) OF SECTION 34 AS LIES IN SAID LOT 3 AND EXCEPT RAILROADS) IN COOK COUNTY, ILLINOIS.

TAX MAP OR PARCEL ID NO.: 19-34-406-042

Property of Cook County Clerk's Office

# UNOFFICIAL COPY

Property of Cook County Clerk's Office

Jerry  
Winters  
317-810-  
2012

