

UNOFFICIAL COPY

**SATISFACTION OF
MORTGAGE**

When recorded Mail to:
Nationwide Title Clearing
2100 Alt. 19 North
Palm Harbor, FL 34683

L#: 0612855577




Doc#: 0507412094
Eugene "Gene" Moore Fee: \$28.50
Cook County Recorder of Deeds
Date: 03/15/2005 11:17 AM Pg: 1 of 3

The undersigned certifies that it is the present owner of a mortgage made by **MARY FRANCES O'CONNOR** to **CHICAGO FINANCIAL SERVICES, INC.** bearing the date 07/10/2003 and recorded in the office of the Recorder or Registrar of Titles of COOK County, in the State of Illinois in Book Page as Document Number 0328833167


The above described mortgage is, with the note accompanying it, fully paid, satisfied, and discharged. The recorder of said county is authorized to enter this satisfaction/discharge of record. To the property therein described as situated in the County of COOK, State of Illinois as follows, to wit:


SEE ATTACHED EXHIBIT A
known as: 3201 N. SEMINARY AVE. UNIT 1 CHICAGO, IL 60657
PIN# 14-20-423-048-1019

dated 03/02/2005
WASHINGTON MUTUAL BANK, FA

By: 
CRYSTAL MOORE ASST. VICE PRESIDENT

STATE OF FLORIDA COUNTY OF PINELLAS
The foregoing instrument was acknowledged before me on 03/02/2005 by CRYSTAL MOORE the ASST. VICE PRESIDENT of WASHINGTON MUTUAL BANK, FA on behalf of said CORPORATION.


MARY JO MCGOWAN
Notary Public/Commission expires: 07/30/2007



Prepared by: J. Lesinski/NTC, 2100 Alt. 19 North, Palm Harbor, FL 34683 (800)346-9152
FOR THE PROTECTION OF THE OWNER THIS RELEASE SHOULD BE FILED
WITH THE RECORDER OR REGISTRAR OF TITLES IN WHOSE OFFICE THE
MORTGAGE OR DEED OF TRUST WAS FILED.



WMBVH 3297233 CJ324044

UNOFFICIAL COPY**RECORD OF PAYMENT****Legal Description:**

UNIT 308 IN THE LAKEVIEW LOFTS CONDOMINIUM AS DELINEATED ON A SURVEY OF THE FOLLOWING DESCRIBED REAL ESTATE:

PARCEL A:

14-20-423-048-1019

THE WEST 25.81 FEET OF THE SOUTH 100.09 FEET LYING ABOVE A HORIZONTAL PLANE OF 36.82 FEET ABOVE CITY DATUM. ALSO, THE NORTH 10.0 FEET OF THE SOUTH 57.5 FEET OF THE WEST 25.81 FEET OF THE SOUTH 100.09 FEET LYING ABOVE A HORIZONTAL PLANE OF 21.09 FEET ABOVE CITY DATUM; ALSO, THE SOUTH 100.09 FEET (EXCEPT THE WEST 25.81 FEET THEREOF) LYING ABOVE A HORIZONTAL PLANE OF 35.01 FEET ABOVE CITY DATUM, ALSO THE WEST 9.0 FEET OF THE EAST 43.50 FEET OF THE NORTH 17.67 FEET OF THE SOUTH 100.09 FEET LYING ABOVE A HORIZONTAL PLANE OF 21.09 FEET ABOVE CITY DATUM, ALSO THE NORTH 25.0 FEET OF THE SOUTH 125.14 FEET OF THE EAST 46.52 FEET LYING ABOVE A HORIZONTAL PLANE OF 30.49 FEET ABOVE CITY DATUM ALSO THE WEST 10.0 FEET OF THE NORTH 25.0 FEET OF THE EAST 46.52 FEET OF THE SOUTH 125.14 FEET LYING ABOVE A HORIZONTAL PLANE OF 21.09 FEET ABOVE CITY DATUM ALSO ALL THAT PART LYING NORTH OF THE SOUTH 125.14 FEET AND LYING NORTH OF THE SOUTH 100.09 FEET (EXCEPT THE EAST 46.52 FEET THEREOF) OF THE FOLLOWING DESCRIBED PROPERTY TAKEN AS A TRACT OF LAND TO WIT:

LOTS 19 AND 20 IN BLOCK 6 IN BAXTER'S SUBDIVISION OF THE SOUTH WEST 1/4 OF THE SOUTH EAST 1/4 OF SECTION 20, TOWNSHIP 40 NORTH, RANGE 14 EAST OF THE THIRD PRINCIPAL MERIDIAN IN COOK COUNTY ILLINOIS ALSO LOTS 1, 2, 3, 4 AND 5 IN THE SUBDIVISION OF LOTS 21, 22, 23 AND 24 IN BLOCK 6 OF BAXTER'S SUBDIVISION OF THE SOUTH WEST 1/4 OF THE SOUTH EAST 1/4 OF SECTION 20, TOWNSHIP 40 NORTH, RANGE 14 EAST OF THE THIRD PRINCIPAL MERIDIAN, IN COOK COUNTY, ILLINOIS

PARCEL B:

EASEMENT FOR THE BENEFIT OF PARCEL 1 AS CREATED BY DECLARATION OF COVENANTS, CONDITIONS, RESTRICTIONS AND EASEMENTS MADE BY AMERICAN NATIONAL BANK AND TRUST COMPANY OF CHICAGO, AS TRUSTEE UNDER TRUST AGREEMENT DATED DECEMBER 17, 1991 AND KNOWN AS TRUST NUMBER 114935-09, DATED JANUARY 14, 1992 AND RECORDED JANUARY 16, 1992 AS DOCUMENT 92032820, AS AMENDED BY DOCUMENT 92331027 FOR THE FOLLOWING PURPOSES: IN AND TO ALL STRUCTURAL MEMBERS, COLUMNS AND BEAMS, FOOTINGS, CAISSONS AND FOUNDATIONS, COMMON WALLS, CEILINGS AND FLOORS, AND ANY OTHER SUPPORTING COMPONENTS LOCATED IN OR CONSTITUTING A PART OF THE BURDENED PROPERTY; USE OF ALL FACILITIES LOCATED IN THE BURDENED PROPERTY; MAINTAINING ENCROACHMENTS FOR INGRESS AND EGRESS TO PERMIT CONSTRUCTION, MAINTENANCE, REPAIR, REPLACEMENT, RESTORATION OR RECONSTRUCTION OF THIS PROPERTY; AND FOR PEDESTRIAN AND VEHICULAR INGRESS AND EGRESS IN AN EMERGENCY SITUATION, AS DEFINED THEREIN; TO AND FROM, OVER, ON, ACROSS AND THROUGH THE FOLLOWING DESCRIBED LAND:

THE WEST 25.81 FEET OF THE SOUTH 100.09 FEET LYING BELOW A HORIZONTAL PLANE OF 36.82 FEET ABOVE CITY DATUM (EXCEPT THE NORTH 10.0 FEET OF THE SOUTH 57.5 FEET LYING ABOVE A HORIZONTAL PLANE OF 21.09 FEET ABOVE CITY DATUM) ALSO THE SOUTH 100.09 FEET (EXCEPT THE WEST 25.81 FEET THEREOF) LYING BELOW A HORIZONTAL PLANE OF 35.01 FEET ABOVE CITY DATUM (EXCEPT THEREFROM THE WEST 9.0 FEET OF THE EAST 43.50 FEET OF THE NORTH 17.67 FEET OF THE SOUTH 100.09 FEET LYING ABOVE A HORIZONTAL PLANE OF 21.09 FEET ABOVE CITY DATUM) ALSO THE NORTH 25.0 FEET OF THE SOUTH 125.14 FEET OF THE EAST 46.52 FEET (EXCEPTING THEREFROM THE WEST 10.0 FEET THEREOF) LYING BELOW A HORIZONTAL PLANE OF 30.49 FEET ABOVE CITY DATUM AND ABOVE A HORIZONTAL PLANE OF 21.09 FEET ABOVE CITY DATUM OF THE FOLLOWING DESCRIBED PROPERTY TAKEN AS A TRACT OF LAND TO WIT:

LOTS 19 AND 20 IN BLOCK 6 IN BAXTER'S SUBDIVISION OF THE SOUTH WEST 1/4 OF THE SOUTH EAST 1/4 OF SECTION 20, TOWNSHIP 40 NORTH, RANGE 14 EAST OF THE THIRD PRINCIPAL MERIDIAN IN COOK COUNTY ILLINOIS ALSO LOTS 1, 2, 3, 4 AND 5 IN THE SUBDIVISION OF LOTS 21, 22, 23 AND 24 IN BLOCK 6 OF BAXTER'S SUBDIVISION OF THE SOUTH WEST 1/4 OF THE SOUTH EAST 1/4 OF SECTION 20, TOWNSHIP 40 NORTH, RANGE 14 EAST OF THE THIRD PRINCIPAL MERIDIAN, IN COOK COUNTY, ILLINOIS

RECORDED 11/22/09

WAMU 908

Loan # 0612855577

UNOFFICIAL COPY

RECORD OF PAYMENT

Legal Description:

WHICH SURVEY IS ATTACHED AS EXHIBIT "B" TO THE DECLARATION OF CONDOMINIUM RECORDED AS DOCUMENT NUMBER 92638754 AND AS AMENDED BY DOCUMENT 92676803, TOGETHER WITH ITS UNDIVIDED PERCENTAGE INTEREST IN THE COMMON ELEMENTS IN COOK COUNTY, ILLINOIS

PARCEL 2: EASEMENT FOR THE BENEFIT OF PARCEL 1 FOR INGRESS AND EGRESS AS CREATED BY DECLARATION RECORDED JANUARY 16, 1992 AS DOCUMENT NUMBER 92032820, AS AMENDED BY DOC 9231027 AND DEED RECORDED JANUARY 11, 1993 AS DOCUMENT 93021387.

PARCEL 3: THE RIGHT TO THE USE OF PARKING SPACE #10, A LIMITED COMMON ELEMENT AS DELINEATED ON THE SURVEY ATTACHED TO THE DECLARATION AFORESAID RECORDED AS DOCUMENT NUMBER 92638754

Property of Cook County Clerk's Office