

# UNOFFICIAL COPY

WARRANTY DEED  
DEED IN TRUST



Doc#: 0508227155  
Eugene "Gene" Moore Fee: \$34.00  
Cook County Recorder of Deeds  
Date: 03/23/2005 04:26 PM Pg: 1 of 6

GRANTOR, Prairie House at Central Station L.L.C., an Illinois limited liability company, for and in consideration of the sum of TEN and 00/100 DOLLARS (\$10.00) and other good and valuable consideration, in hand paid, CONVEYS AND WARRANTS TO

WILLIAM F. O'MEARA III 2002 LIVING TRUST ("Grantee,")

SUBJECT TO the matters set forth in Exhibit A and Exhibit B attached hereto.

Permanent Real Estate Index Number(s): 17-22-110-102, 17-22-110-103, 17-22-110-104

Address of Real Estate: 1515 S. PRAIRIE AVENUE, UNIT 1213, P-150, P-151, Chicago, IL 60605

TO HAVE AND TO HOLD THE SAID PREMISES WITH THE APPURTENANCES UPON THE TRUSTS AND FOR THE USES AND PUPOSES HEREIN AND IN SAID TRUST AGREEMENT SET FORTH.

Grantor also hereby grants to Grantee, their successors and assigns, as rights and easements appurtenant to the subject unit described herein, the rights and easements for the benefit of said unit set forth in the declaration of condominium; and Grantor reserves to itself, its successors and assigns, the rights and easements set forth in said declaration for the benefit of the remaining land described therein.

IN WITNESS WHEREOF, said Grantor has executed this deed this 16th day of November, 2004.

Prairie House at Central Station L.L.C.,  
an Illinois limited liability company

By: *Ethel Spratos*  
Ethel Spratos, attorney in fact

Attest: *[Signature]*

Near North National Title  
222 N. LaSalle  
Chicago, IL 60601

NNNT 01034407

# UNOFFICIAL COPY

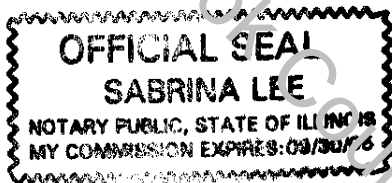
STATE OF ILLINOIS )  
                          ) SS  
COUNTY OF COOK   )

I, the undersigned, a Notary Public, in and for the County and State aforesaid, DO HEREBY CERTIFY, that Ethel Spyrtos, personally known to me to be the attorney in fact, of Prairie House at Central Station L.L.C, and personally known to me to be the same person whose name is subscribed to the foregoing instrument, appeared before me this day in person and severally acknowledged that as the attorney in fact, she signed and delivered the said instrument pursuant to authority given by the Board of Managers of Prairie House at Central Station, L.L.C. as her free and voluntary act, and as the free and voluntary act and deed of said company, for the uses and purposes therein set forth.

Given under my hand and official seal, on November 16, 2004.


IMPRESS  
NOTARIAL SEAL  
HERE

9/30/05  
My Commission Expires



Sabrina Lee  
Notary Public

This instrument was prepared by Ethel Spyrtos, Esq., 205 North Michigan Avenue, Suite 4211, Chicago, Illinois 60601.



Mail to: Ms G. Anbel  
205 N. Washington  
Suite 4211  
Chicago, IL 60606

Send subsequent Tax Bill To:  
William F. O'Meara  
1515 S. Prairie #1213  
Chicago, IL 60605

# UNOFFICIAL COPY

## EXHIBIT A

### LEGAL DESCRIPTION

PARCEL 1: UNIT 1213 AND P-150, P-151 IN THE PRAIRIE HOUSE AT CENTRAL STATION CONDOMINIUM AS DELINEATED ON A SURVEY OF THE FOLLOWING DESCRIBED REAL ESTATE:

THAT PART OF THE NORTHWEST FRACTIONAL QUARTER OF SECTION 22, TOWNSHIP 39 NORTH, RANGE 14, EAST OF THE THIRD PRINCIPAL MERIDIAN, DESCRIBED AS FOLLOWS: BEGINNING AT THE SOUTHWEST CORNER OF LOT 2 IN PRAIRIE PLACE TOWNHOMES SUBDIVISION BEING A SUBDIVISION IN SAID NORTHWEST FRACTIONAL QUARTER OF SECTION 22; THENCE SOUTHERLY 66.49 FEET ALONG THE EAST LINE OF SOUTH PRAIRIE AVENUE BEING THE ARC OF A CIRCLE CONVEX EASTERLY, HAVING A RADIUS OF 316.00 FEET AND WHOSE CHORD BEARS SOUTH 06 00'21" EAST 66.37 FEET TO A POINT OF TANGENCY; THENCE CONTINUING SOUTH ALONG SAID EAST LINE 371.0 FEET TO A POINT ON THE EASTERLY EXTENSION OF THE SOUTH LINE OF EAST 15TH PLACE; THENCE SOUTH 89 58'41" EAST 232.93 FEET ALONG SAID EXTENSION; THENCE NORTH 08 24'46" WEST 441.78 FEET; THENCE NORTH 89 58'41" WEST 175.10 FEET TO THE POINT OF BEGINNING (EXCEPT THEREFROM THAT PART THEREOF DESCRIBED AS FOLLOWS: COMMENCING AT THE SOUTHWEST CORNER OF LOT 2 IN PRAIRIE PLACE TOWNHOMES SUBDIVISION, BEING A SUBDIVISION IN SAID NORTHWEST FRACTIONAL QUARTER OF SECTION 22, THENCE SOUTHERLY 65.38 FEET ALONG THE EAST LINE OF SOUTH PRAIRIE AVENUE BEING THE ARC OF A CIRCLE CONVEX EASTERLY, HAVING A RADIUS OF 316.00 FEET AND WHOSE CHORD BEARS SOUTH 06 06'23" EAST, A DISTANCE OF 65.27 FEET TO THE POINT OF BEGINNING; THENCE CONTINUE SOUTHERLY 1.11 FEET ALONG SAID EAST LINE OF SOUTH PRAIRIE AVENUE BEING AN ARC OF A CIRCLE CONVEX EASTERLY HAVING A RADIUS OF 316.00 FEET AND WHOSE CHORD BEARS SOUTH 00 04'42" EAST, A DISTANCE OF 1.11 FEET TO A POINT OF TANGENCY; THENCE SOUTH 00 01'19" WEST ALONG SAID EAST LINE OF SOUTH PRAIRIE AVENUE, 197.59 FEET; THENCE SOUTH 89 58'41" EAST 41.72 FEET; THENCE NORTH 00 01'19" EAST 198.69 FEET; THENCE NORTH 89 58'41" WEST 41.72 FEET TO THE POINT OF BEGINNING), IN COOK COUNTY, ILLINOIS.

WHICH SURVEY IS ATTACHED AS EXHIBIT "B" TO THE DECLARATION OF CONDOMINIUM RECORDED AS DOCUMENT NUMBER 0030163876, AND AS AMENDED, TOGETHER WITH ITS UNDIVIDED PERCENTAGE INTEREST IN THE COMMON ELEMENTS, ALL IN COOK COUNTY, ILLINOIS.


PARCEL 2:  
EASEMENTS FOR INGRESS AND EGRESS FOR THE BENEFIT OF PARCEL 1 AS CREATED BY THE DECLARATION OF CONDOMINIUM RECORDED FEBRUARY 3, 2003 AS DOCUMENT NUMBER 0030163876.

SUBJECT TO: GENERAL REAL ESTATE TAXES FOR THE PREVIOUS AND CURRENT YEAR NOT THEN DUE AND FOR SUBSEQUENT YEARS, INCLUDING TAXES WHICH MAY ACCRUE BY REASON OF NEW OR ADDITIONAL IMPROVEMENTS DURING THE YEAR OF CLOSING; SPECIAL TAXES OR ASSESSMENTS FOR IMPROVEMENTS NOT YET COMPLETED; EASEMENTS, COVENANTS, RESTRICTIONS, AGREEMENTS, CONDITIONS AND BUILDING LINES OF RECORD AND PARTY WALL RIGHTS; THE ACT; THE PLAT; TERMS, PROVISIONS AND CONDITIONS OF THE CONDOMINIUM DOCUMENTS, INCLUDING ALL AMENDMENTS AND EXHIBITS THERETO; APPLICABLE ZONING AND BUILDING LAWS AND ORDINANCES; THE CODE; UNRECORDED PUBLIC AND QUASI-PUBLIC, UTILITY EASEMENTS, IF ANY; PURCHASER'S MORTGAGE, IF ANY; PLATS OF DEDICATION AND PLATS OF SUBDIVISION AND COVENANTS THEREON; LEASES, LICENSES, OPERATING AGREEMENTS AND OTHER AGREEMENTS AFFECTING THE COMMON ELEMENTS; ACTS DONE OR SUFFERED BY OR JUDGMENTS AGAINST PURCHASER, OR ANYONE CLAIMING UNDER PURCHASER; LIENS AND OTHER MATTERS OF TITLE OVER WHICH THE TITLE COMPANY

# UNOFFICIAL COPY


(AS HEREINAFTER DEFINED) IS WILLING TO INSURE WITHOUT COST TO PURCHASER; ENCROACHMENTS, IF ANY; THE RIGHTS OF CABLE TELEVISION AND T-1 PROVIDERS; TERMS, COVENANTS, CONDITIONS AND EASEMENTS CONTAINED IN BLOCK G EASEMENT AGREEMENT-BUSWAY PROJECT DATED SEPTEMBER 1, 2000 AND RECORDED SEPTEMBER 27, 2000 AS DOCUMENT NUMBER 00753780 MADE BY AND BETWEEN CHICAGO TITLE LAND TRUST COMPANY AS TRUSTEE UNDER TRUST AGREEMENT DATED MARCH 1, 1990 AND KNOWN AS TRUST NUMBER 1080000 AND CENTRAL STATION LIMITED PARTNERSHIP, AN ILLINOIS LIMITED PARTNERSHIP, SOLE BENEFICIARY OF SAID TRUST AND THE CITY OF CHICAGO, AN ILLINOIS HOME RULE MUNICIPAL CORPORATION (THE "CITY");; TERMS, CONDITIONS AND PROVISIONS OF THE ACCESS EASEMENT PREMISES ATTACHED THERETO AND MADE PART OF THE DECLARATION OF CONDOMINIUM; FIBER OPTIC EASEMENT AGREEMENT DATED DECEMBER 1, 1991 AND RECORDED FEBRUARY 6, 1992 AS DOCUMENT NUMBER 92078646 AND DOCUMENT NUMBER 92078647, UNDER, ON OVER AND ACROSS THE LAND AS CONTAINED THEREIN, AS RELOCATED BY DOCUMENTS 98116069 AND 98116070, AND AS SHOWN ON SURVEY NUMBER 983045 PREPARED BY GREMLEY & BIEDERMANN DATED OCTOBER 27, 1998 AND LAST REVISED SEPTEMBER 20, 2000; CENTRAL STATION REDEVELOPMENT AGREEMENT DATED NOVEMBER 1, 1991 AND RECORDED NOVEMBER 1, 1991 AS DOCUMENT NUMBER 91574409 AND THE FIRST AMENDMENT TO CENTRAL STATION REDEVELOPMENT AGREEMENT DATED DECEMBER 1, 1994 AND RECORDED DECEMBER 23, 1994 AS DOCUMENT NUMBER 04071129, THE TERMS, CONDITIONS AND RESTRICTIONS AS CONTAINED THEREIN; RIGHTS OF UTILITIES AND THE MUNICIPALITY IN AND TO USE AND MAINTENANCE OF WOOD POLES, ELECTRIC BOXES, OVERHEAD WIRES AND MANHOLES AND RELATED OR CONNECTED UNDERGROUND FACILITIES AS SHOWN ON ALL SHEETS OF AFORESAID SURVEY NUMBER 983045 PREPARED BY GREMLEY & BIEDERMANN DATED OCTOBER 27, 1998 AND LAST REVISED SEPTEMBER 20, 2000; RIGHTS TO THE CITY OF CHICAGO DEPARTMENT OF WATER IN AND TO WATER DISTRIBUTION FACILITIES LOCATED IN THE LAND AS DISCLOSED BY LETTER DATED MAY 11, 1999 PREPARED BY GREMLEY & BIEDERMANN DATED OCTOBER 27, 1998 AND LAST REVISED SEPTEMBER 20, 2000, ORDER NUMBER 983045; PROVIDED THE SAME DO NOT INTERFERE WITH PURCHASER'S USE OF THE RESIDENTIAL UNIT FOR RESIDENTIAL PURPOSES.

GRANTOR ALSO HEREBY GRANTS TO THE GRANTEE, ITS SUCCESSORS AND ASSIGNS, AS RIGHTS AND EASEMENTS APPURTENANT TO THE SUBJECT UNIT DESCRIBED HEREIN, THE RIGHTS AND EASEMENTS FOR THE BENEFIT OF SAID UNIT SET FORTH IN THE DECLARATION OF CONDOMINIUM; AND GRANTOR RESERVES TO ITSELF, ITS SUCCESSORS AND ASSIGNS, THE RIGHTS AND EASEMENTS SET FORTH IN SAID DECLARATION FOR THE BENEFIT OF THE REMAINING LAND DESCRIBED THEREIN.




# 0000009042

REAL ESTATE TRANSFER TAX
0085300
FP326703




# 0000000000

REAL ESTATE TRANSFER TAX
0362250
FP326675



# 0000006901

REAL ESTATE TRANSFER TAX
0042650
FP326657



# 0000000000

REAL ESTATE TRANSFER TAX
0277500
FP326675



# UNOFFICIAL COPY

## EXHIBIT B

Full power and authority are hereby granted to said trustee to improve, manage, protect and subdivide said premises or any part thereof; to dedicate parks, streets, highways or alleys; to vacate any subdivision or part thereof, and to resubdivide said property as often as desired; to contract to sell; to grant options to purchase; to sell on any terms; to convey either with or without consideration; to convey said premises or any part thereof to a successor or successors in trust and to grant to such successor or successors in trust all of the title, estate, powers and authorities vested in said trustee; to donate, to dedicate, to mortgage, pledge or otherwise encumber said property, or any part thereof; to lease said property, or any part thereof, from time to time, in possession or reversion, by leases to commence in praesenti or in futuro, and upon any terms and for any period or periods of time, not exceeding in the case of any single demise the term of 198 years, and to renew or extend leases upon any terms and for any period or periods of time and to amend, change or modify leases and the terms and provisions thereof at any time or times hereafter; to contract to make leases and to grant options to lease and options to renew leases and options to purchase the whole or any part of the reversion and to contract respecting the manner of fixing the amount of present or future rentals; to partition or to exchange said property, or any part thereof, for other real or personal property; to grant easements or changes of any kind; to release, convey or assign any right, title or interest in or about or easement appurtenant to said premises or any part thereof; and to deal with said property and every part thereof in all other ways and for such other considerations as it would be lawful for any person owning the same to deal with the same, whether similar to or different from the ways above specified, at any time or times hereafter.

In no case shall any party dealing with said trustee in relation to said premises, or to whom said premises or any part thereof shall be conveyed, contracted to be sold, leased or mortgaged by said trustee, be obliged to see to the application of any purchase money, rent, or money borrowed or advanced on said premises, or be obliged to see that the terms of this trust have been complied with, or be obliged to inquire into the necessity or expediency of any act of said trustee, or be obliged or privileged to inquire into any of the terms of said trust agreement; and every deed, trust deed, mortgage, lease or other instrument executed by said trustee in relation to said real estate shall be conclusive evidence in favor of every person relying upon or claiming under any such conveyance, lease or other instrument, (a) that at the time of the delivery thereof the trust created by this Indenture and by said trust agreement was in full force and effect; (b) that such conveyance or other instrument was executed in accordance with the trusts, conditions and limitations contained in this Indenture and in said trust agreement or in some amendment thereof and binding upon all beneficiaries thereunder; (c) that said trustee was duly authorized and empowered to execute and deliver every such deed, trust deed, lease, mortgage or other instrument; and (d) if the conveyance is made to a successor or successors in trust, that such successor or successors in trust have been properly appointed and are fully vested with all the title, estate, rights, powers, authorities, duties and obligations of its, his or their predecessor in trust.

# UNOFFICIAL COPY

The interest of each and every beneficiary hereunder and of all persons claiming under them or any of them shall be only in the earnings, avails, and proceeds arising from the sale or other disposition of said real estate, and such interest is hereby declared to be personal property, and no beneficiary hereunder shall have any title or interest, legal or equitable, in or to said real estate as such, but only an interest in the earnings, avails and proceeds thereof as aforesaid.

If the title to any of the above lands is now or hereafter registered, the Registrar of Titles is hereby directed not to register or note in the certificate of title or duplicate thereof, or memorial, the words "in trust," or "upon condition," or "with limitations," or words of similar import, in accordance with the statute in such case made and provided.

And the said grantor \_\_\_ hereby expressly waive \_\_\_ and release \_\_\_ any and all right or benefit under and by virtue of any and all statutes of the State of Illinois, providing for the exemption of homesteads from sale on execution or otherwise.

Property of Cook County Clerk's Office