


# UNOFFICIAL COPY



Doc#: 0508419018  
Eugene "Gene" Moore Fee: \$26.00  
Cook County Recorder of Deeds  
Date: 03/25/2005 08:28 AM Pg: 1 of 2

204-5249

## RELEASE OF LIEN

STATE OF ILLINOIS

COUNTY OF COOK

Date: January 7, 2005

Note:

Date: July 13, 2004

Principal Amount: \$64,300.00

Maker: Aurelio Gandarilla, Jr.

Payee: UMTH Lending Company, L.P., dba Wonder Funding

Holder of Note and Liens: UMTH Lending Company, L.P., dba Wonder Funding


Note and Liens as Described In: Deed of Trust executed by Aurelio Gandarilla, Jr., to Michele A. Cadwell, Trustee(s), securing UMTH Lending Company, L.P., dba Wonder Funding in the payment of one note in the principal sum of \$64,300.00 and other indebtedness and performance as therein provided, which Deed of Trust is dated July 13, 2004 and recorded in DOCUMENT#: 0420408165 of the Deed of Trust Records, Cook County, Illinois.

### Property To Be Released From Liens:

SEE THE ATTACHED EXHIBIT "A" INCORPORATED HEREIN FOR ALL PURPOSES MORE COMMONLY KNOWN AS 16152 S. EMERALD AVENUE, HARVEY, ILLINOIS 60426.

Holder of the Note and Liens releases from the Liens the property described above.

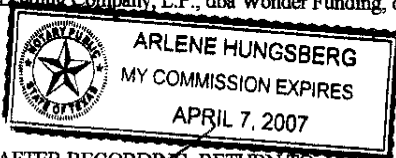
UMTH Lending Company, L.P., dba Wonder Funding

BY:   
Chris Nichols, Vice President - Operations

STATE OF TEXAS

COUNTY OF DALLAS

This instrument was acknowledged before me on this 7<sup>th</sup> day of January, 2005 by Chris Nichols, Vice President - Operations of UMTH Lending Company, L.P., dba Wonder Funding, on behalf of said corporation.



  
Arlene Hungsberg, Notary Public, State of Texas

My Commission Expires: April 7, 2007

AFTER RECORDING, RETURN TO:

Amerititle, Inc.  
20550 LaGrange Road  
Suite 1-NE  
Frankfort, IL 60423

Box 64

(2)

# UNOFFICIAL COPY



## TICOR TITLE INSURANCE COMPANY

ORDER NUMBER: 2000 000391994 SC

STREET ADDRESS: 16152 S. EMERALD

CITY: HARVEY

COUNTY: COOK COUNTY

TAX NUMBER: 29-21-107-074-0000

### LEGAL DESCRIPTION:

LOT 13 AND LOT 14 (EXCEPT THE NORTH 16 FEET THEREOF) IN BLOCK 12 IN PLAT OF RESUBDIVISION OF BLOCKS 9 AND 12 OF PERCY WILSON'S 1ST ADDITION TO HARVEY HIGHLANDS, A SUBDIVISION IN THE WEST 1/2 OF THE WEST 1/2 OF THE NORTHWEST 1/4 OF SECTION 21, TOWNSHIP 36 NORTH, RANGE 14, EAST OF THE THIRD PRINCIPAL MERIDIAN, IN COOK COUNTY, ILLINOIS.

Property of Cook County Clerk's Office