

UNOFFICIAL COPY





Doc#: 0509533148
Eugene "Gene" Moore Fee: \$28.00
Cook County Recorder of Deeds
Date: 04/05/2005 01:58 PM Pg: 1 of 3

STEWART TITLE OF ILLINOIS
2 N. LaSALLE STREET
SUITE 1920
CHICAGO, IL 60602

RELEASE MORTGAGE

FOR VALUE RECEIVED, THE UNDERSIGNED,

First Home Mortgage, a corporation organized and existing under the laws of Maryland certifies that real estate mortgage now owned by and dated August 15, 2002, made by Stephan Lukashock and Svetlana Lukasock, as mortgago (s), to First Home Mortgage, as mortgagee, recorded as Document No. 0020941591, in the office of the recorders, Cook County, Illinois, is, with the indebtedness thereby secured, fully paid, satisfied and discharged, and the recorders office is hereby authorized and directed to release and discharge the same upon record.



Property Street Address: 778 Greenwood Road, Northbrook, IL 60062

PIN: 04-04-302-061

DATE: 9 March, 2005

First Home Mortgage

By: Natalie Dailey
Natalie Dailey, Assistant Treasurer

Attest: Linda K. Ruhl
Linda K. Ruhl, Assistant Secretary

400051
STEWART TITLE OF ILLINOIS
2 N. LaSALLE STREET
SUITE 1920
CHICAGO, IL 60602

UNOFFICIAL COPY

LEGAL DESCRIPTION

EXHIBIT "A"

File No.: 400051

Parcel 1: That part of Lots 23, 24 and 25 (taken as a tract) in Oliver Salinger and Company's Dundee Road Acres, being a subdivision of the East 36 rods of the West 74 rods of the South 120 rods of the Southwest $\frac{1}{4}$ of Section 4, Township 42 North, Range 12, East of the Third Principal Meridian, in Cook County, Illinois, described as follows: commencing at a point 128.70 feet North of the South line and 41.19 feet West of the East line of said tract (both right angle measure); thence South 0 degrees 06 minutes 33 seconds East, a distance of 58.12 feet to a point; said point being 70.58 feet North of the South line and 40.93 feet West of the East line of said tract (both right angle measure); thence North 89 degrees 59 minutes 58 seconds West, a distance of 149.93 feet thence North 8 degrees 06 minutes 33 seconds West, a distance of 37.70 feet; thence North 89 degrees 59 minutes 58 seconds West, a distance of 4.12 feet; thence North 89 degrees 59 minutes 58 seconds West, a distance of 53.86 feet; thence South 89 degrees 59 minutes 40 seconds East, a distance of 25.51 feet to the point of beginning; thence South 0 degrees 03 minutes East, a distance of 37.70 feet; thence South 89 degrees 59 minutes 40 seconds, a distance of 6.97 feet; thence South 0 degrees, 03 minutes East, a distance of 20.42 feet; thence South 89 degrees 59 minutes 40 seconds East, a distance of 18 feet, thence North 0 degrees 03 minutes West, a distance of 58.12 feet; thence 89 degrees 59 minutes 40 seconds West, a distance of 24.97 feet to the point of beginning.


Parcel 2: Easement for ingress and egress for the benefit of Parcel 1 over the common area designated in Exhibit "A" of the Declaration of Covenants, Conditions and Restrictions and Easement dated October 20, 1982 and recorded February 25, 1983 as document 26518091.

Office of Cook County Clerk's Office

UNOFFICIAL COPY

**STATE OF MARYLAND
COUNTY OF ANNE ARUNDEL**

The foregoing instrument was acknowledged before me, a notary public commissioned in Anne Arundel County, Maryland, this March 9, 2005, by Natalie Dailey, Assistant Treasurer, of First Home Mortgage, a Maryland Corporation, on behalf of the Corporation.



Daniel F. Jenkins, Notary Public
Commission Expires: July 1, 2008

Mail to: Customer

this instrument was prepared by:
Cheryl Finley, Document Release Administrator
American Home Mortgage

Property of Cook County Clerk's Office

