

# UNOFFICIAL COPY



Doc#: 0510516084  
Eugene "Gene" Moore Fee: \$28.50  
Cook County Recorder of Deeds  
Date: 04/15/2005 09:30 AM Pg: 1 of 3

Property of Cook County Cook's Office

ABOVE SPACE FOR RECORDER'S USE ONLY

## RELEASE OF MORTGAGE OR TRUST DEED BY CORPORATION

DOCID#000896628622005N

### KNOW ALL MEN BY THESE PRESENTS

That Mortgage Electronic Registration Systems, Inc. of the County of LOS ANGELES and State of CALIFORNIA, for and in consideration of one dollar, and for other good and valuable considerations, the receipt whereof is hereby acknowledged, do hereby remise, release, convey and quit-claim unto:

Name(s).....: SCOTT A MAICHEL

Property Address.....: 1429 N WELLS ST APT 502,  
CHICAGO,IL 60610

P.I.N. 17-04-205-068


heir, legal representatives and assigns, all the right, title interest, claim, or demand whatsoever it may have acquired in, through, or by a certain mortgage bearing the date 02/10/2005 and recorded in the Recorder's Office of COOK county, in the State of Illinois in Book N/A of Official Records Page N/A as Document Number 0505504070, to the premises therein described as situated in the County of COOK, State of Illinois as follows, to wit:

Legal Description Attached.

together with all the appurtenances and privileges thereunto belong or appertaining.

WITNESS my hand this 04 day of April, 2005.

Mortgage Electronic Registration Systems, Inc.

  
Cheryl Ziegler  
Assistant Secretary

yes  
yes  
CA


# UNOFFICIAL COPY


STATE OF CALIFORNIA

COUNTY OF LOS ANGELES

I, B. Loehr a notary public in and for the said County, in the state aforesaid, DO HEREBY CERTIFY that Cheryl Ziegler, personally known to me (or proved to me on the basis of satisfactory evidence) to be the same person whose name subscribed to the foregoing instrument, appeared before me this day in person, and acknowledged that he signed, sealed and delivered the said instrument as a free and voluntary act, for the uses and purposes therein set forth.

Given under my hand and official seal, this 04 day of April, 2005.



  
B. Loehr, Notary Public  
Commission expires 10/14/2007

FOR THE PROTECTION OF THE OWNER, THIS RELEASE SHALL BE FILED WITH THE RECORDER OF DEEDS IN WHOSE OFFICE THE MORTGAGE OR DEED OF TRUST WAS FILED

Mail Recorded Satisfaction To:

SCOTT A MAICHEL  
1429 N WELLS ST APT 502  
CHICAGO, IL 60610

Prepared By: Osvaldo Alatorre  
ReconTrust Company, N.A.  
176 Countrywide Way  
MS: LAN-88  
Lancaster, CA 93535-9944  
(800) 540-2684



# UNOFFICIAL COPY

## LEGAL DESCRIPTION

PARCEL 1: UNIT 502 AND PARKING SPACE UNIT G-13 IN THE 1429 NORTH WELLS CONDOMINIUM AS DELINEATED AND DEFINED AS THE PLAT OF SURVEY OF THE FOLLOWING DESCRIBED PARCEL OF REAL ESTATE: LOT 2 (EXCEPT THE EAST 172 FEET THEREOF), LOT 3 AND LOT 5 (EXCEPT THE SOUTH 25 FEET OF THE WEST 100 FEET THEREOF) IN THE COUNTY CLERK'S RESUBDIVISION OF LOT 117, IN BRONSON'S ADDITION TO CHICAGO IN THE NORTHEAST 1/4 OF SECTION 4, TOWNSHIP 39 NORTH, RANGE 14 EAST OF THE THIRD PRINCIPAL MERIDIAN, ALSO THE SOUTH 25 FEET OF THE WEST 100 FEET OF THE SOUTH 1/2 OF SECTION 4, TOWNSHIP 39 NORTH, RANGE 14 EAST OF THE THIRD PRINCIPAL MERIDIAN, IN COOK COUNTY, ILLINOIS.

AND

THE NORTH 1/2 OF LOT 13 (EXCEPT THE EAST 6 INCHES THEREOF) IN ASSESSOR'S DIVISION OF LOTS 92, 93, 94, 99, 100, 101, 102 AND PARTS OF LOTS 95, 96, 97 AND 100 IN BRONSON'S ADDITION TO CHICAGO IN SECTION 4, TOWNSHIP 39 NORTH, RANGE 14 EAST OF THE THIRD PRINCIPAL MERIDIAN, IN COOK COUNTY, ILLINOIS, WHICH SURVEY IS ATTACHED AS EXHIBIT "B" TO THE DECLARATION OF CONDOMINIUM RECORDED APRIL 3, 2001 AS DOCUMENT NUMBER 0010264604, AS AMENDED FROM TIME TO TIME, TOGETHER WITH ITS UNDIVIDED PERCENTAGE INTEREST IN THE COMMON ELEMENTS.

PARCEL 2: EASEMENT FOR THE BENEFIT OF PARCELS 1 AND 2 OVER AND UPON THE NORTH 4.5 FEET OF THE SOUTH 1/2 OF LOT 13 (EXCEPT THE EAST 6 INCHES THEREOF) IN ASSESSOR'S DIVISION OF LOTS 92, 93, 94, 99, 100, 101, 102 AND PARTS OF LOTS 95, 96, 97 AND 100 IN BRONSON'S ADDITION TO CHICAGO IN SECTION 4, TOWNSHIP 39 NORTH, RANGE 14 EAST OF THE THIRD PRINCIPAL MERIDIAN, IN COOK COUNTY, ILLINOIS, FOR THE PURPOSE OF INGRESS AND EGRESS AS CREATED BY EASEMENT AGREEMENT RECORDED JUNE 6, 1979 AS DOCUMENT NUMBER 24990781, FILED JUNE 6, 1979 AS DOCUMENT NUMBER LR 3095867, AND AMENDED BY AGREEMENT RECORDED JULY 15, 1999 AS DOCUMENT NUMBER 99679305.

PERMANENT INDEX NUMBER:

17-04-205-068-1017

17-04-205-068-1044