

UNOFFICIAL COPY




Doc#: 0511748068
Eugene "Gene" Moore Fee: \$26.50
Cook County Recorder of Deeds
Date: 04/27/2005 01:42 PM Pg: 1 of 2

8441669
ILLINOIS
RELEASE OF MORTGAGE

In consideration of the payment and full satisfaction of the debt secured by the mortgage executed by **JOANNE R JEANGUENAT, A SINGLE PERSON**, as Mortgagors to **THE HUNTINGTON NATIONAL BANK**, recorded on **06/12/03**, and recorded in **Doc # 0316301104**, in the office of the Recorder of Deeds of **COOK** County, the undersigned hereby releases said Mortgage which formally encumbered the real property commonly known as **520 W WRIGHTWOOD AVE UNIT 1 E CHICAGO IL 60614** and described further as:

LEGAL ATTACHED
PARCEL NUMBER 14-28-308-021-1010
Dated: 4/4/2005


THE HUNTINGTON NATIONAL BANK


SIGNED: PATRICIA JO FULLER
TITLE: STAFF OFFICER

THE STATE OF OHIO
COUNTY OF FRANKLIN

BE IT REMEMBERED, That on this April 4, 2005 before me, the subscriber, a Notary Public in and for said county, personally came the above Company by said officer who acknowledged the signing of the foregoing instrument, to be his voluntary act and deed, for uses and purposes therein mentioned, and as the voluntary act and deed of said corporation.

IN TESTIMONY WHEREOF, I have hereto subscribed my name and affixed my official seal, on the day and year last aforesaid.


Notary Public

This Document was prepared by MELISSA SIMS
Record and Return to:
The Huntington National Bank
Reconveyance Department, NC1N11
2361 Morse Rd.
Columbus, Ohio 43229



MARTHA L. HENRY
Notary Public, State of Ohio
My commission expires 04/24/2008
Recorded in Franklin County

5-1
02
TH
2005

UNOFFICIAL COPYATG COMMITMENT FORM
Schedule A - Continued

84411269


OMC No.: 10497703

3. Legal Description:

Unit Number 520-1E, in Wrightwood Place Condominium, as delineated on a survey of the following described real estate:

Lot 1 and 2 and the West 2 Feet of Lot 3 in Henry Hobart's Subdivision of Blocks 1 and 2 of Outlot "A" in Wrightwood, in the East 1/2 of the Southwest 1/4 of Section 28, Township 40 North, Range 14 East of the Third Principal Meridian, in Cook County, Illinois; which survey is attached as Exhibit "A" to the Declaration of Condominium recorded as Document Number 25239810, together with its undivided percentage interest in the common elements, in Cook County, Illinois.

PERMANENT INDEX NUMBER: 14-28-308-021-1010

Member No.
1384OMC
10497703_____
SIGNATURE OF ATTORNEY