

UNOFFICIAL COPY



Doc#: 0512405364  
Eugene "Gene" Moore Fee: \$30.00  
Cook County Recorder of Deeds  
Date: 05/04/2005 02:51 PM Pg: 1 of 4

374898  
STEWART TITLE OF ILLINOIS  
2 N. LA Salle STREET  
SUITE 1920  
CHICAGO, IL 60602

**FOR THE PROTECTION OF THE OWNER, THIS  
RELEASE SHALL BE FILED WITH THE RECORDER  
OF DEEDS IN WHOSE OFFICE THE MORTGAGE  
OR DEED OF TRUST WAS FILED**

**PARTIAL RELEASE DEED**

KNOW ALL MEN BY THESE PRESENTS, that Harris Trust and Savings Bank, an Illinois banking corporation, in consideration of one dollar, and other good and valuable considerations, the receipt whereof is hereby acknowledged, does hereby release to Astor Place Limited Partnership, an Illinois limited partnership, all the right, title, interest, claim or demand whatsoever it may have acquired in, through or by that certain Construction Mortgage and Security Agreement with Assignment of Rents dated June 20, 2002 recorded August 19, 2002 as Document No.0020907281 (the "Mortgage") in the premises described below, situated in the County of Cook, State of Illinois as follows, to-wit:

See Attached Exhibit "A"

It is expressly understood and agreed that this release is in no way to operate to discharge the lien of Harris Trust and Savings Bank upon any other of the premises described in the Mortgage, but is only to release the portion particularly above described and no other; and that the remaining or

4

# UNOFFICIAL COPY


unreleased portions of the premises in said Mortgage described are to remain as security for the payment of the indebtedness secured to be paid thereby and for the full performance of all the covenants, conditions and obligations contained in said Mortgage and the note therein mentioned.

IN WITNESS WHEREOF, said Harris Trust and Savings Bank, as aforesaid has caused these presents to be signed by its Vice President and its corporate seal to be hereto affixed, this 23rd day of March, 2005.

HARRIS TRUST AND SAVINGS BANK

By: *S. A. ...*  
Its: Vice President

This Instrument Prepared by:  
Mary Ann Kolosowski  
Harris Trust and Savings Bank  
111 West Monroe Street  
Chicago, Illinois 60603




Property of Cook County Clerk's Office


**UNOFFICIAL COPY**

STATE OF ILLINOIS )  
                                   ) SS  
 COUNTY OF COOK )

I, Mary Ann Kolosowski, a Notary Public in and for said County, in the State aforesaid, do hereby certify that Scott W. Morris, Vice President of Harris Trust and Savings Bank, personally known to me to be the same person whose name is subscribed to the foregoing instrument as such Vice President appeared before me this day in person and acknowledged that he signed and delivered the said instrument as his own free and voluntary act, and as the free and voluntary act of said Corporation, for the uses and purposes therein set forth; and did cause the said corporate seal of said Corporation to be affixed to said instrument as his (her) own free and voluntary act, and as the free and voluntary act of said Corporation, for the uses and purposes therein set forth.

GIVEN under my hand and Notarial Seal this 23rd day of March, 2005.

  
 \_\_\_\_\_  
 Notary Public



My Commission Expires: October 19, 2008

# UNOFFICIAL COPY

## LEGAL DESCRIPTION

### EXHIBIT "A"

File No.: 394898

Parcel 1: Unit 23-506 together with its undivided percentage interest in the common elements in Astor Place Condominium, as delineated and defined in the Declaration recorded as document number 0317831029 and as amended from time to time, in the Southwest 1/4 of Section 12, Township 42 North, Range 11, East of the Third Principal Meridian, in Cook County, Illinois.

Parcel 2: Non-exclusive easement for the right to use Parking Space 11 and Storage Area 11 in Building 23 as set forth in Special Amendment to Declaration of Condominium Ownership for Astor Place recorded July 11, 2003 as document number 0319234158 and as amended from time to time, in Cook County, Illinois.

660 Prestwick Lane Unit 506, Wheeling 60090

03.12.300.109; 03.12.303.001, 002, + 003; 03.12.304.001 + 002;

UNDERLYING LAND