

UNOFFICIAL COPY

SPECIAL
WARRANTY
DEED



Doc#: 0513235050
Eugene "Gene" Moore Fee: \$28.00
Cook County Recorder of Deeds
Date: 05/12/2005 07:46 AM Pg: 1 of 3

14

080

8171805
no Andy

Property of Cook County Clerk's Office

The above space reserved for Recorder's use only.

32

THIS INDENTURE, made, March 1, 2004 between **18 South Aberdeen Corp., an Illinois Corporation** duly authorized to transact business in the State of Illinois, party of the first part, and Brian H. Schmucker and Jennifer Schmucker, husband and wife, as Tenants by the Entirety and not as Joint Tenants with rights of survivorship, nor as Tenants in Common, 3108 Country Bend Ln., Champaign, IL, 61822, party of the second part, WITNESSETH, that the party of the first part, for and in consideration of the sum of Ten and 00/100 (\$10.00) Dollars and other good and valuable consideration in hand paid by the party of the second part, the receipt whereof is hereby acknowledged, by these presents does REMISE, RELEASE, ALIEN AND CONVEY unto the party of the second part, and to his/her/their heirs and assigns, FOREVER, all the following described real estate, situated in the County of Cook and State of Illinois known and legally described on Exhibit A attached hereto.

Together with all and singular the hereditaments and appurtenances thereunto belonging, or in anywise appertaining, and the reversion and reversions, remainder and remainders, rents, issues and profits thereof, and all the estate, right, title, interest, claim, or demand whatsoever, of the party of the first part, either in law or equity, of, in and to the above described premises, with the hereditaments and appurtenances; TO HAVE AND TO HOLD the said premises as above described, with the appurtenances, unto the party of the second part, his/her/their heirs and assigns forever.


And the party of the first part, for itself, and its successors, does covenant, promise and agree, to and with the party of the second part, his/her/their heirs and assigns, that it has not done or suffered to be done, anything whereby the said premises hereby granted are, or may be, in any manner encumbered or charged, except as herein recited; and that the said premises, against all persons lawfully claiming, or to claim the same, by, through or under it, it WILL WARRANT AND DEFEND, subject to those exceptions listed on Exhibit A attached hereto.

BOX 333-CT

UNOFFICIAL COPY

IN WITNESS WHEREOF, said party of the first part has caused the seal of its authorized signatory to be hereto affixed, and has caused its name to be signed to these presents, the day and year first written above.


18 South Aberdeen Corp., an Illinois Corporation

By: 
Name: David J. Dubin, President of
525 Chicago Avenue Corp.


STATE OF ILLINOIS)
) SS
COUNTY OF COOK)

I, Carol J. Taxman, a Notary Public in and for the said County, in the State aforesaid, DO HEREBY CERTIFY that David J. Dubin, personally known to me to be the President of **18 South Aberdeen Corp., an Illinois Corporation** and personally known to me to be the same person whose name is subscribed to the foregoing instrument, appeared before me this day in person, and acknowledged that as such President, he signed and delivered the said instrument pursuant to authority, given by the Board of Directors of **18 South Aberdeen Corp., an Illinois Corporation**, as his free and voluntary act, and the free and voluntary act and deed of said corporation, for the uses and purposes therein set forth.

Given under my hand and official seal, March 2007






Notary Public, State of Illinois
My Commission Expires: _____



This instrument was prepared by: Carol J. Taxman, Ltd., 9636 Lawler, Suite 1B, Skokie, IL 60077

MAIL TO: Genevieve Halloran, 30 Cade Ave. River Forest, IL 60305

SEND SUBSEQUENT TAX BILLS TO: Brian H. Schmucker and Jennifer Schmucker, 16 S. Aberdeen Unit 1, Chicago, IL



UNOFFICIAL COPY**EXHIBIT A**

PARCEL 1 (16 SOUTH ABERDEEN STREET, UNIT 1): THAT PART OF THE FOLLOWING PROPERTY TAKEN AS A TRACT: LOTS 32 TO 37 INCLUSIVE IN HAYES SUBDIVISION OF BLOCK 2 IN CANAL TRUSTEES SUBDIVISION OF THE WEST HALF AND THE WEST HALF OF THE NORTHEAST QUARTER OF SECTION 17, TOWNSHIP 39 NORTH, RANGE 14, EAST OF THE THIRD PRINCIPAL MERIDIAN, EXCEPT THAT PART OF THE WEST 0.44 FEET OF LOT 32 LYING SOUTH OF THE EASTERLY EXTENSION OF THE NORTH LINE OF THE SOUTH HALF OF LOT 31 IN HAYES SUBDIVISION AFORESAID; SAID PART OF SAID TRACT DESCRIBED AS FOLLOWS: BEGINNING AT THE NORTHEAST CORNER THEREOF; THENCE NORTH 89° 59' 53" WEST ALONG THE NORTH LINE OF SAID TRACT 21.91 FEET; THENCE SOUTH 00° 00' 00" EAST 50.62 FEET TO THE SOUTH LINE OF THE NORTH 50.62 FEET OF SAID TRACT; THENCE SOUTH 89° 59' 53" EAST ALONG SAID LINE 22.14 FEET TO THE EAST LINE OF SAID TRACT; THENCE NORTH 00° 15' 50" WEST ALONG SAID EAST LINE 50.62 FEET TO THE POINT OF BEGINNING, IN COOK COUNTY, ILLINOIS;

ALSO,

THAT PART OF THE FOLLOWING PROPERTY TAKEN AS A TRACT: LOTS 32 TO 37 INCLUSIVE IN HAYES SUBDIVISION OF BLOCK 2 IN CANAL TRUSTEES SUBDIVISION OF THE WEST HALF AND THE WEST HALF OF THE NORTHEAST QUARTER OF SECTION 17, TOWNSHIP 39 NORTH, RANGE 14, EAST OF THE THIRD PRINCIPAL MERIDIAN, EXCEPT THAT PART OF THE WEST 0.44 FEET OF LOT 32 LYING SOUTH OF THE EASTERLY EXTENSION OF THE NORTH LINE OF THE SOUTH HALF OF LOT 31 IN HAYES SUBDIVISION AFORESAID; SAID PART OF SAID TRACT LYING ABOVE A HORIZONTAL PLANE OF 35.0 FEET ABOVE CHICAGO CITY DATUM AND FALLING WITHIN THE BOUNDARIES PROJECTED VERTICALLY DESCRIBED AS FOLLOWS: COMMENCING AT THE NORTHEAST CORNER THEREOF; THENCE NORTH 89°59'53" WEST ALONG THE NORTH LINE OF SAID TRACT 21.91 FEET; THENCE SOUTH 00°00'00" EAST 50.62 FEET TO THE SOUTH LINE OF THE NORTH 50.62 FEET OF SAID TRACT AND THE POINT OF BEGINNING; THENCE SOUTH 89°59'53" EAST ALONG SAID LINE 22.14 FEET TO THE EAST LINE OF SAID TRACT; THENCE SOUTH 00°15'50" EAST ALONG SAID EAST LINE 9.50 FEET; THENCE NORTH 89°59'53" WEST 22.19 FEET; THENCE SOUTH 00°00'00" WEST 9.50 FEET TO THE POINT OF BEGINNING, IN COOK COUNTY, ILLINOIS.

PARCEL 2: NON-EXCLUSIVE EASEMENT FOR INGRESS AND EGRESS FOR THE BENEFIT OF PARCEL 1 AS CREATED BY DECLARATION OF COVENANTS, CONDITIONS, RESTRICTIONS AND EASEMENTS RECORDED DECEMBER 17, 2003 AS DOCUMENT 0335103049.

Subject to: (a) general real estate taxes not yet due any payable at the time of closing; (b) special taxes or assessments for improvements not yet completed and other assessments or installments thereof not due and payable; (c) all rights, easements, restrictions, conditions and reservations of record and contained in the Declaration; (d) easements, restrictions, conditions, building set-back lines and reservations of record; (e) the Plat; (f) the Declaration, the By-Laws and all other townhouse documents and all amendments and exhibits thereto; (g) applicable zoning and building laws and building lines restrictions and ordinances; (h) easements, encroachments and other matters affecting title to the Property, the Common Area or the Premises; (i) unrecorded public utility easements, if any; (j) party of the second part's mortgage, if any; (k) streets and highways, if any; (l) acts done or suffered by or judgments against party of the second part, or anyone claiming under party of the second part; and (m) liens and other matters of title over which Chicago Title Insurance Company, is willing to insure without cost to party of the second part.

Party of the first part also hereby grants to the party of the second part, his/her/their successors and assigns, as rights and easements appurtenant to the above described real estate, the rights and easements for the benefit of said property set forth in the Declaration, aforesaid, and the party of the first part reserves to itself, its successors and assigns, the rights and easements set forth in said Declaration for the benefit of the remaining property described therein.

This deed is subject to all rights, easements, covenants, conditions, restrictions and reservations contained in said Declaration the same as though the provisions of said Declaration were recited and stipulated at length herein.

**Common Address: 16 S. Aberdeen Unit 1
Chicago, Illinois 60607**

Permanent Index Numbers: 17-17-201-011-0000 Vol 591 (underlying land)