

ABI - Duplicate For Recording

Date: June 9, 2005



Doc#: 0516134108
Eugene "Gene" Moore Fee: \$28.00
Cook County Recorder of Deeds
Date: 06/10/2005 12:34 PM Pg: 1 of 2





For value received, the assignor(s) hereby, sell, assign, transfer, and set over unto the assignee(s), all of the assignor's rights, power, privileges, and beneficial interest in and to that certain trust agreement dated the 4th day of January 20 02 and known as FIRST UNITED BANK, Trust # 2068, of 7626 W. Lincoln Highway, Frankfort, IL including all interest in the property held subject to said trust agreement.

The real property constituting the corpus of the land trust is located in the municipality(ies) of Hodgkins in the county of Cook, state of Illinois.

 Exempt under provisions of paragraph , Section of the Real Estate Recordation and Transfer Tax Act.

 X Non Exempt. Affix transfer stamps.

Statement made by: [Signature]
owner/representative



Return Recorded Document to:

John T. Powen, esq.
649 Lombardy Lane
Deerfield, Illinois 60015

This instrument was prepared by:

John T. Powen, esq.
649 Lombardy Lane
Deerfield, Illinois 60015

Filing Instruction:

- (1) This document must be recorded with the recorder of the county in which the real estate held by this trust is located.
- (2) The original recorded or a stamped copy must be delivered to the trustee with the original assignment to be lodged.

UNOFFICIAL COPY

"Exhibit A"

LEGAL DESCRIPTION

PARCEL 1:

LOT 8 IN BLOCK 3 IN THE LENZIE FIRST ADDITION TO HODGKINS A SUBDIVISION IN THE WEST 1/2 OF THE SOUTHWEST 1/4 AND THE WEST 1/2 OF THE NORTHWEST 1/4 OF SECTION 15, TOWNSHIP 38 NORTH, RANGE 12 EAST OF THE THIRD PRINCIPAL MERIDIAN, IN COOK COUNTY, ILLINOIS ACCORDING TO THE PLAT THEREOF RECORDED JULY 14, 1925 AS DOCUMENT 8973825 IN BOOK 209 OF PLATS PAGE 32, IN COOK COUNTY, ILLINOIS.

PARCEL 2:

LOT 27 IN BLOCK 2 IN THE LENZIE FIRST ADDITION TO HODGKINS, A SUBDIVISION IN THE WEST 1/2 OF THE SOUTHWEST 1/4 AND THE WEST 1/2 OF THE NORTHWEST 1/4 OF SECTION 15, TOWNSHIP 38 NORTH, RANGE 12 EAST OF THE THIRD PRINCIPAL MERIDIAN, IN COOK COUNTY, ILLINOIS, ACCORDING TO THE PLAT THEREOF RECORDED JULY 14, 1925 AS DOCUMENT 8973825 IN BOOK 209 OF PLATS PAGE 32, IN COOK COUNTY, ILLINOIS.

PARCEL 3:

LOT 9 IN BLOCK 3 IN THE LENZIE FIRST ADDITION TO HODGKINS, A SUBDIVISION IN THE WEST 1/2 OF THE SOUTHWEST 1/4 AND THE WEST 1/2 OF THE NORTHWEST 1/4 OF SECTION 15, TOWNSHIP 38 NORTH, RANGE 11 EAST OF THE THIRD PRINCIPAL MERIDIAN, IN COOK COUNTY, ILLINOIS, ACCORDING TO THE PLAT THEREOF RECORDED JULY 14, 1925 AS DOCUMENT 8973825 IN BOOK 209 OF PLATS PAGE 32, IN COOK COUNTY, ILLINOIS.

PARCEL 4:

LOT 28 IN BLOCK 2 IN THE LENZIE FIRST ADDITION TO HODGKINS, A SUBDIVISION IN THE WEST 1/2 OF THE SOUTHWEST 1/4 AND THE WEST 1/2 OF THE NORTHWEST 1/4 OF SECTION 15, TOWNSHIP 38 NORTH, RANGE 12 EAST OF THE THIRD PRINCIPAL MERIDIAN, IN COOK COUNTY, ILLINOIS, ACCORDING TO THE PLAT THEREOF RECORDED JULY 14, 1925 AS DOCUMENT 8973825 IN BOOK 209 OF PLATS PAGE 32, IN COOK COUNTY, ILLINOIS.

PIN: 18-15-302-014-0000; 18-15-301-027-0000; 18-15-302-013-0000; 18-15-301-028-0000

6029

6028

6027

6030

LOAN NO. 010096809