

UNOFFICIAL COPY

20621031 WARRANTY DEED
MTC 11/1/2003



Doc#: 0516741009
Eugene "Gene" Moore Fee: \$30.00
Cook County Recorder of Deeds
Date: 06/16/2005 09:42 AM Pg: 1 of 4

THE GRANTOR, MP 13th STREET TOWER, LLC an Illinois Limited Liability Company, of the City of Chicago, State of Illinois, for and in consideration of the sum of TEN (\$10.00) and 00/100 DOLLARS and other good and valuable consideration, in hand paid, CONVEY AND WARRANT TO:

Melvin C. Bihis, of 4920 North Marine
Drive, Unit 305, Chicago, Illinois
60640

the following described Real Estate situated in the County of Cook in the State of Illinois, to wit:

SEE LEGAL DESCRIPTION ATTACHED HERETO AND MADE A PART HEREOF.

Permanent Real Estate Index Number (s): 17-22-110-087-0000 (affects the property); following affect the property and other property - 17-22-110-086-0000; 17-22-110-099-0000; 17-22-110-037-0000; 17-22-110-035-0000; 17-22-110-101-0000

Address of Real Estate: 233 E. 13th Street (Private),
Unit 2210 /GU- 119 /S- 179
Chicago, Illinois

(above space for recorder only)

SUBJECT TO: (1) real estate taxes not yet due and payable; ~~(2) special taxes or assessments for improvements not yet completed and other assessments or installments thereof not due and payable at the time of closing;~~ (3) applicable zoning, planned unit development and building laws or ordinances and restrictions; (4) all public, private and utility easements; (5) encroachments, covenants, conditions, restrictions, and agreements of record, provided none of the foregoing materially adversely affect Grantee's quiet use and enjoyment of the Premises as a residential condominium; (6) the Declaration and other project documents, including without limitation the Museum Park East Umbrella Declaration, and any amendments and exhibits thereto; (7) the provisions of the Illinois Condominium Property Act; (8) acts done or suffered by Grantee, or anyone claiming, by, through, or under Grantee; (9) Central Station Redevelopment Agreement and any amendments and exhibits thereto; (10) conditions and provisions of the Near South Tax Increment Financing Redevelopment Project Area; (11) the terms and conditions of the Special Service Area Ordinance; and (12) liens and other matters as to which the Title Insurer (as hereinafter defined) commits to insure Grantee against loss or damage.

In Witness Whereof, said Grantor has caused its name to be signed to these presents by its authorized agent this ~~June 6~~ June 3, 2005.

M.G.R. TITLE

City of Chicago
Dept. of Revenue
383908
06/15/2005 12:49



Real Estate
Transfer Stamp
\$2,966.25
Batch 02252 22

MP 13th STREET TOWER, LLC
an Illinois limited liability company
BY: EDC MP 13th Street Tower, LLC
an Illinois limited liability company
ITS: Manager
BY: EDC Management, Inc.
an Illinois corporation

BY: Ronald B. Shipka, Jr., Its President


State of Illinois

UNOFFICIAL COPY

County of Cook)

I, the undersigned, a Notary Public, in and for the County and State aforesaid, DO HEREBY CERTIFY, that Ronald B. Shipka, Jr., as an authorized signatory of MP 13th Street Tower, LLC, personally known to me to be the same person whose name is subscribed to the foregoing instrument, appeared before me this day in person and acknowledged that he signed, sealed and delivered the said instrument as his free and voluntary act, for the uses and purpose therein set forth.

Given under my hand and official seal, this June 3, 2005.



Susan L. Heath

Notary Public

This Instrument was prepared by:

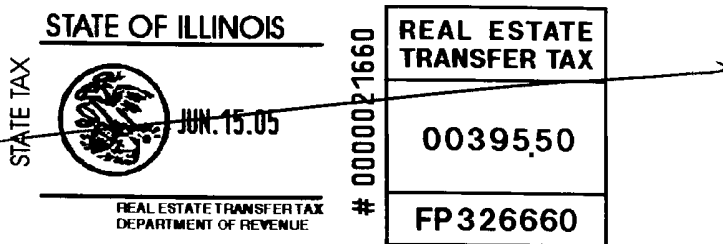

Brown, Udell & Pomerantz, 1332 N. Halsted St. Suite 100, Chicago, IL, 60622.

Mail to:

Tory Boyer
Zucker, Boyer & Healy, Ltd.
1500 Skokie Boulevard
Suite 202
Northbrook, Illinois 60062

Send subsequent tax bills to:

Melvin C. Bihis
233 E. 13th Street, Unit 2210
Chicago, Illinois 60605



UNOFFICIAL COPY

LEGAL DESCRIPTION:

PARCEL 1:

UNIT 2210 AND GU-119 IN MUSEUM POINTE CONDOMINIUM., AS DELINEATED ON A SURVEY OF THE FOLLOWING DESCRIBED REAL ESTATE:

THAT PART OF LOT 50, LOT 51 AND OUTLOT 6 IN MUSEUM PARK SUBDIVISION, BEING A RESUBDIVISION OF LOTS 1 TO 4, INCLUSIVE, IN CONOR'S SUBDIVISION, BEING A SUBDIVISION OF PART OF FRACTIONAL SECTION 22, TOWNSHIP 39 NORTH, RANGE 14, EAST OF THE THIRD PRINCIPAL MERIDIAN, DESCRIBED AS FOLLOWS : BEGINNING AT THE NORTHWEST CORNER OF SAID LOT 51; THENCE SOUTH 00 DEGREES 00 MINUTES 00 SECONDS EAST ALONG THE WEST LINE THEREOF, A DISTANCE OF 156.76 FEET; THENCE NORTH 90 DEGREES 00 MINUTES 00 SECONDS EAST, A DISTANCE OF 41.75 FEET; THENCE SOUTH 00 DEGREES 00 MINUTES 00 SECONDS EAST, A DISTANCE OF 22.50 FEET; THENCE NORTH 90 DEGREES 00 MINUTES 00 SECONDS EAST, A DISTANCE OF 93.55 FEET; THENCE NORTH 00 DEGREES 00 MINUTES 00 SECONDS WEST, A DISTANCE OF 1.83 FEET; THENCE NORTH 90 DEGREES 00 MINUTES 00 SECONDS EAST ALONG A LINE 1.69 FEET SOUTH OF AND PARALLEL WITH THE NORTH LINE OF OUTLOT 6 AND LOT 50, AFORESAID, A DISTANCE OF 73.13 FEET TO A POINT IN THE EAST LINE OF SAID LOTS 50 AND 51, SAID POINT BEING 1.72 FEET SOUTH OF THE NORTHEAST CORNER OF SAID LOT 50, AS MEASURED ALONG THE EAST LINE THEREOF; THENCE NORTHERLY, 181.90 FEET ALONG THE EASTERLY LINE THEREOF, BEING THE ARC OF A CIRCLE CONVEX EAST, HAVING A RADIUS OF 2832.93 FEET, AND WHOSE CHORD BEARS NORTH 12 DEGREES 35 MINUTES 11 SECONDS WEST, A DISTANCE OF 181.87 FEET TO THE NORTHEAST CORNER OF SAID LOT 51; THENCE SOUTH 89 DEGREES 58 MINUTES 42 SECONDS WEST ALONG THE NORTH LINE THEREOF, A DISTANCE OF 168.80 FEET TO THE POINT OF BEGINNING, IN COOK COUNTY, ILLINOIS.

ALSO;

THE SOUTH 8.00 FEET OF THAT PART OF FRACTIONAL SECTION 22, TOWNSHIP 39 NORTH, RANGE 14, EAST OF THE THIRD PRINCIPAL MERIDIAN, WHICH LIES NORTH OF AND ADJOINING THE NORTH LINE OF LOT 4 IN CONOR'S SUBDIVISION, BEING A SUBDIVISION OF PART OF FRACTIONAL SECTION 22, TOWNSHIP 39 NORTH, RANGE 14, EAST OF THE THIRD PRINCIPAL MERIDIAN, AND WHICH LIES EAST OF THE NORTHERLY EXTENSION OF THE WEST LINE OF SAID LOT 4 WHICH LIES WEST OF THE NORTHERLY EXTENSION OF THE EASTERLY LINE OF LOT 4.

UNOFFICIAL COPY

TOGETHER WITH AN UNDIVIDED PERCENTAGE INTEREST IN THE COMMON ELEMENTS AS DELINEATED ON THE SURVEY ATTACHED TO THE DECLARATION OF CONDOMINIUM RECORDED AS DOCUMENT 0435019027, AS AMENDED FROM TIME TO TIME, IN COOK COUNTY, ILLINOIS.

PARCEL 2:

THE EXCLUSIVE RIGHT TO USE STORAGE SPACE S-179, A LIMITED COMMON ELEMENT AS DELINEATED ON THE SURVEY ATTACHED TO THE DECLARATION AFORESAID RECORDED AS DOCUMENT 0435019027, AS AMENDED FROM TIME TO TIME.

GRANTOR ALSO HEREBY GRANTS TO THE GRANTEE, ITS SUCCESSORS AND ASSIGNS, ALL RIGHTS AND EASEMENTS APPURTENANCES TO THE ABOVE DESCRIBED REAL ESTATE, THE RIGHTS AND EASEMENTS FOR THE BENEFIT OF SAID PROPERTY SET FORTH IN THE DECLARATION OF CONDOMINIUM, AND GRANTOR RESERVES TO ITSELF, ITS SUCCESSORS AND ASSIGNS, THE RIGHTS AND EASEMENTS SET FORTH IN SAID DECLARATION FOR THE BENEFIT OF THE REMAINING PROPERTY DESCRIBED THEREIN.

THIS DEED IS SUBJECT TO ALL RIGHTS, EASEMENTS, COVENANTS, CONDITIONS, RESTRICTIONS AND RESERVATIONS CONTAINED IN SAID DECLARATION THE SAME AS THOUGH THE PROVISIONS OF SAID DECLARATION WERE RECITED AND STIPULATED AT LENGTH HEREIN.

Commonly known as 233 E. 13th Street (Private), Chicago, Illinois

PIN: 17-22-110-087-0000 (affects the property); following affect the property and other property - 17-22-110-086-0000; 17-22-110-099-0000; 17-22-110-037-0000; 17-22-110-036-0000; 17-22-110-101-0000