

UNOFFICIAL COPY

Prepare by & after
Recording return to:

NAB Bank
222 W.Cermak Rd.
Chicago, IL 60616

Property:
155 N. Harbor Dr.,
Unit#3604,
Chicago, IL 60601

Pin #
17-10-401-005-1480



Doc#: 0518114078
Eugene "Gene" Moore Fee: \$28.50
Cook County Recorder of Deeds
Date: 06/30/2005 08:39 AM Pg: 1 of 3

Loan No:00-74575

RELEASE DEED Full ~~XX~~ Partial _____

Know all Men by these presents, That NAB Bank, 222 W. Cermak Road, Chicago, Illinois 60616 in consideration of one dollar, and other good and valuable considerations, the receipt whereof is hereby acknowledged, does hereby release, convey and quit claim unto Helen C. Lee, A Widow its/his/their heirs, legal representatives and assigns, all the right, title interest, claim or demand whatsoever Bank may have acquired in, through or by a certain Mortgage dated June 10, 1999 and recorded dated June 14, 1999 recorded/registered in the Recorder's/Registrar's Office of Cook County, in the State of Illinois as Document Number(s) 99566371 applicable to the property, situated in said County and State, legally described as follows, to-wit:

Legal Description:

See Attached Exhibit "A"

FOR THE PROTECTION OF THE OWNER, THIS RELEASE, SHALL BE FILED WITH THE RECORDER OR REGISTRAR OF TITLES IN WHOSE OFFICE THE MORTGAGE OR TRUST OF DEED WAS FILED.

UNOFFICIAL COPY


 CHECK IF PARTIAL - if checked, the following shall apply

This Release is deemed and shall be construed solely as a partial release of the aforementioned Mortgage and Assignment of Rents, which also covers other property and that the Lien of said Mortgage and Assignment of Rents shall continue without abatement or interruption with respect to all of the Bank's right, title and interest in and to any and all other property still remaining subject to said Liens and encumbrance.

Dated at Chicago, Illinois as of June 13, 2003.


NAB Bank, 222 W. Cermak Road, Chicago, IL

By:



Jennifer Linn
Assistant Vice President

Attest:




Judi Yu
Loan Officer

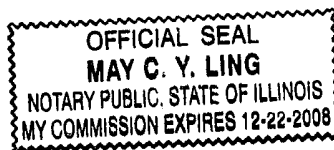
STATE OF ILLINOIS
COUNTY OF COOK

I, the undersigned, a Notary Public in and for County in the State aforesaid, DO HEREBY CERTIFY THAT: the persons whose names are subscribed to the foregoing instrument are personally known to me to be duly authorized officers or authorized agents of NAB Bank, Chicago, IL and THAT THEY appeared before me this day in person and severally acknowledged that they signed and delivered the said instrument in writing as duly authorized agents of said corporation and caused the corporate seal of said corporation to be affixed thereto pursuant to authority given by the Board of Directors of said Corporation as their free and voluntary act, and as the free and voluntary act and deed of said corporation for the uses and purposes therein set forth.

GIVEN under my hand and notary seal, the day and year first above written



Notary Public



UNOFFICIAL COPY**EXHIBIT "A"**

PARCEL 1: UNIT 3604 IN HARBOR DRIVE CONDOMINIUM, AS DELINEATED ON THE SURVEY PLAT OF THAT CERTAIN PARCEL OF REAL ESTATE (HEREINAFTER CALLED "PARCEL"): OF LOTS 1 AND 2 IN BLOCK 2 IN HARBOR POINT UNIT NUMBER 1, BEING A SUBDIVISION OF PART OF THE LANDS LYING EAST OF AND ADJOINING THAT PART OF THE SOUTHWEST FRACTIONAL QUARTER OF FRACTIONAL SECTION 10, TOWNSHIP 39 NORTH, RANGE 14 EAST OF THE THIRD PRINCIPAL MERIDIAN, IN COOK COUNTY, ILLINOIS, INCLUDED WITHIN FORT DEARBORN ADDITION TO CHICAGO, BEING THE WHOLE OF THE SOUTHWEST FRACTIONAL QUARTER OF SECTION 10, TOWNSHIP 39 NORTH, RANGE 14 EAST OF THE THIRD PRINCIPAL MERIDIAN, TOGETHER WITH ALL OF THE LAND, PROPERTY AND SPACE OCCUPIED BY THOSE PARTS OF BELL, CAISSON, CAISSON CAP AND COLUMN LOTS 1-"A", 1-"B", 1-"C", 2-"A", 2-"B", 2-"C", 3-"A", 3-"B", 3-"C", 4-"A", 4-"B", 4-"C", 5-"A", 5-"B", 5-"C", 6-"A", 6-"B", 6-"C", 7-"A", 7-"B", 7-"C", 8-"A", 8-"B", 8-"C", 9-"A", 9-"B", 9-"C", M-LA AND MA-LA, OR PARTS THEREOF, AS SAID LOTS ARE DEPICTED, ENUMERATED AND DEFINED ON SAID PLAT OF HARBOR POINT UNIT NUMBER 1, FALLING WITHIN THE BOUNDARIES PROJECTED VERTICALLY UPWARD AND DOWNWARD OF SAID LOT 1 IN BLOCK 2, AFORESAID, AND LYING ABOVE THE UPPER SURFACE OF THE LAND, PROPERTY AND SPACE TO BE DEDICATED AND CONVEYED TO THE CITY OF CHICAGO FOR UTILITY PURPOSES, WHICH SURVEY IS ATTACHED TO THE DECLARATION OF CONDOMINIUM OWNERSHIP AND OF EASEMENTS, COVENANTS AND RESTRICTIONS AND BY-LAWS FOR THE 155 HARBOR DRIVE CONDOMINIUM ADDITION MADE BY CHICAGO TITLE AND TRUST COMPANY, AS TRUSTEE UNDER TRUST NUMBER 58912 RECORDED IN THE OFFICE OF THE RECORDER OF DEEDS OF COOK COUNTY, ILLINOIS AS DOCUMENT NUMBER 22935653 (SAID DECLARATION HAVING BEEN AMENDED BY FIRST AMENDMENT THERETO RECORDED IN THE OFFICE OF THE RECORDER OF DEEDS OF COOK COUNTY, ILLINOIS, AS DOCUMENT NUMBER 22935645, TOGETHER WITH ITS UNDIVIDED PERCENTAGE INTEREST IN SAID PARCEL (EXCEPTING FROM SAID PARCEL ALL OF THE PROPERTY AND SPACE COMPRISING ALL OF THE UNITS THEREOF AS DEFINED AND SET FORTH IN SAID DECLARATION, AS AMENDED AS AFORESAID, AND SURVEY), IN COOK COUNTY, ILLINOIS

PARCEL 2: EASEMENTS OF ACCESS FOR THE BENEFIT OF PARCEL 1, AFOREDESCRIBED THROUGH, OVER AND ACROSS LOT 3 IN BLOCK 2, OF SAID HARBOR POINT NUMBER 1, ESTABLISHED PURSUANT TO ARTICLE III OF DECLARATION OF COVENANTS, CONDITIONS AND RESTRICTIONS AND EASEMENTS FOR THE HARBOR POINT PROPERTY OWNERS' ASSOCIATION MADE BY THE CHICAGO TITLE AND TRUST COMPANY, AS TRUSTEE UNDER TRUST NUMBER 58912 AND UNDER TRUST NUMBER 58930, RECORDED IN THE OFFICE OF THE RECORDER OF DEEDS OF COOK COUNTY, ILLINOIS, AS DOCUMENT NUMBER 22935651, (SAID DECLARATION HAVING BEEN AMENDED BY FIRST AMENDMENT THERETO RECORDED IN THE OFFICE OF THE RECORDER OF DEEDS OF COOK COUNTY, ILLINOIS, AS DOCUMENT NUMBER 22935652), AND AS CREATED BY DEED FROM THE CHICAGO TITLE AND TRUST COMPANY, A CORPORATION OF ILLINOIS, AS TRUSTEE UNDER TRUST AGREEMENT DATED DECEMBER 17, 1971 AND KNOWN AS TRUST NUMBER 58912 JOHN H. HOUGHTALING AND MARGARET T. HOUGHTALING, HIS WIFE DATED MARCH 29, 1978 AND RECORDED APRIL 27, 1978 AS DOCUMENT 24421772 IN COOK COUNTY, ILLINOIS

PARCEL 3: EASEMENTS OF SUPPORT FOR THE BENEFIT OF PARCEL 1, AFOREDESCRIBED, AS SET FORTH IN RESERVATION AND GRANT OF RECIPROCAL EASEMENTS AS SHOWN ON PLAT OF HARBOR POINT UNIT NUMBER 1, AFORESAID, AND AS SUPPLEMENTED BY THE PROVISIONS OF ARTICLE III OF DECLARATION OF COVENANTS, CONDITIONS AND RESTRICTIONS AND EASEMENTS FOR THE HARBOR POINT PROPERTY OWNERS' ASSOCIATION MADE BY CHICAGO TITLE AND TRUST COMPANY, AS TRUSTEE UNDER TRUST NUMBER 58912, AND UNDER TRUST NUMBER 58930, RECORDED IN THE OFFICE OF THE RECORDER OF DEEDS OF COOK COUNTY, ILLINOIS, AS DOCUMENT NUMBER 22935651 (SAID DECLARATION HAVING BEEN AMENDED BY FIRST AMENDMENT THERETO RECORDED IN THE OFFICE OF THE RECORDER OF DEEDS OF COOK COUNTY, ILLINOIS, AS DOCUMENT NUMBER 22935652), AND AS CREATED BY DEED FROM THE CHICAGO TITLE AND TRUST COMPANY, A CORPORATION OF ILLINOIS, AS TRUSTEE UNDER TRUST AGREEMENT DATED DECEMBER 17, 1971 AND KNOWN AS TRUST NUMBER 58912, TO JOHN H. HOUGHTALING AND MARGARET T. HOUGHTALING, HIS WIFE DATED MARCH 29, 1978 AND RECORDED APRIL 27, 1978 AS DOCUMENT 24421772, ALL IN COOK COUNTY, ILLINOIS.

PERMANENT INDEX NUMBER: 17-10-401-005-1480

PROPERTY ADDRESS: 155 N. HARBOR DR., UNIT#3604
CHICAGO, IL 60601