

UNOFFICIAL COPY


Loan number 0029034618

MAIL TO: _____

see address below

NAME & ADDRESS OF PREPARER:

Michelle Milza
Mortgage Service Center
Mail Stop SV-03
4001 Leaden Hall Road
Mt. Laurel, NJ 08054



Doc#: 0519945019
Eugene "Gene" Moore Fee: \$30.50
Cook County Recorder of Deeds
Date: 07/18/2005 09:27 AM Pg: 1 of 4

Release of Mortgage


STATE OF ILLINOIS

Know All Men by These Presents, That CHARLES SCHWAB BANK, N.A. of the County of Burlington and State of New Jersey for and in consideration of one dollar, and for other good and valuable consideration, the receipt whereof is hereby confessed, do hereby remise, convey, and release unto RICHARD B EGEN JR///


of the County of COOK and State of ILLINOIS all right, title, interest, claim, or demand, whatsoever THEY may have acquired in, through or by a certain MORTGAGE, bearing the date 10/06/2004, and recorded in the Recorder's Office of COOK County, in the State of Illinois, as Book - Page - Document No. 0430341131, to the premises therein described, situated in the County of COOK, as follows to wit:
Tax ID 17-16-406-030-1227
600 SOUTH DEARBORN STREET 1606 CHICAGO, IL 60605
SEE LEGAL DESCRIPTION ATTACHED.

WITNESS hand _____ and seal on this 8 day of June 2005.


CHARLES SCHWAB BANK, N.A.



DAPHNE COULTER Witness (Seal)



BARBARA E. WILSON ASSISTANT VICE PRESIDENT (Seal)



GWENDOLYN HAWKINS Witness (Seal)



KAREN CARR ASSISTANT SECRETARY (Seal)


S-Y
P-Y
M-Y
KW

UNOFFICIAL COPY

STATE OF NEW JERSEY

COUNTY OF BURLINGTON

On this day June 8, 2015, before me the undersigned, a Notary Public in and for said County, in said State, personally appeared BARBARA E. WILSON and KAREN CARR, to me personally known, who being by me duly sworn, did say that they are ASSISTANT VICE PRESIDENT and ASSISTANT SECRETARY respectively, of said corporation, that said instrument was signed and sealed on behalf of said corporation by authority of its Board of Directors; and that said BARBARA E. WILSON and KAREN CARR, as such officers, acknowledged the execution of said instrument to be the voluntary act and deed of said corporation by it and by them voluntarily executed.


MICHELLE L MILZA Notary Public

(Seal)

Michelle L. Milza
Notary Public of New Jersey
My commission expires January 29, 2017

My commission expires on _____.

Property of Cook County Clerk's Office

UNOFFICIAL COPY**SCHEDULE A - Continued**

4. The land referred to in this commitment is as described as follows:

UNIT 1606 IN THE TRANSPORTATION BUILDING CONDOMINIUM AS DELINEATED ON A SURVEY OF THE FOLLOWING DESCRIBED REAL ESTATE:

LOTS 1 THROUGH 12 BOTH INCLUSIVE, TAKEN AS A SINGLE TRACT OF LAND (EXCEPT THAT PART THEREOF TAKEN FOR DEARBORN STREET) IN THE SUBDIVISION OF BLOCKS 125 AND 136 IN SCHOOL SECTION ADDITION TO CHICAGO IN SECTION 16, TOWNSHIP 35 NORTH, RANGE 14, EAST OF THE THIRD PRINCIPAL MERIDIAN. EXCEPT THAT PART OF SAID TRACT LYING ABOVE A HORIZONTAL PLAN HAVING AN ELEVATION OF +14.51 FEET CHICAGO CITY DATUM AND LYING BELOW A HORIZONTAL PLAN HAVING AN ELEVATION OF +26.68 FEET CHICAGO CITY DATUM BOUNDED AND DESCRIBED AS FOLLOWS:

BEGINNING AT A POINT 2.52 FEET NORTH AND 2.25 FEET EAST OF THE SOUTHWEST CORNER OF SAID LOT 12 (THE FOLLOWING COURSES AND DISTANCES ARE ALONG THE INTERIOR FACES OF WALLS OF AN EXISTING 22 STORY BRICK BUILDING); THENCE NORTH 61.42 FEET; THENCE EAST 20.30 FEET; THENCE SOUTH 6.30 FEET; THENCE EAST 23.18 FEET; THENCE NORTH 13.13 FEET; THENCE WEST 16.10 FEET; THENCE NORTH 2.44 FEET; THENCE EAST 17.83 FEET; THENCE NORTH 15.99 FEET; THENCE EAST 12.22 FEET; THENCE SOUTH 146.67 FEET; THENCE WEST 57.54 FEET WEST TO THE POINT OF BEGINNING, ALSO EXCEPT THAT PART OF SAID TRACT LYING ABOVE A HORIZONTAL PLAN HAVING AN ELEVATION OF +14.51 FEET CHICAGO DATUM AND LYING BELOW A HORIZONTAL PLAN HAVING AN ELEVATION OF +26.68 FEET CHICAGO CITY DATUM BOUNDED AND DESCRIBED AS FOLLOWS:

BEGINNING AT A POINT 2.88 FEET SOUTH AND 2.47 FEET EAST OF THE NORTHWEST CORNER OF SAID LOT 1 (THE FOLLOWING COURSES AND DISTANCES ARE ALONG THE INTERIOR FACES OF WALLS OF AN EXISTING 22 STORY BRICK BUILDING); THENCE EAST 57.32 FEET; THENCE SOUTH 130.08 FEET; THENCE WEST 13.14 FEET; THENCE SOUTH 2.20 FEET; THENCE WEST 16.53 FEET; THENCE NORTH 44.98 FEET; THENCE EAST 15.60 FEET; THENCE NORTH 12.82 FEET; THENCE WEST 43.38 FEET; THENCE NORTH 74.50 FEET TO THE POINT OF BEGINNING AND EXCEPT FROM SAID TRACT THE FOLLOWING THREE PARCELS LYING ABOVE A HORIZONTAL PLANE HAVING AN ELEVATION OF +4.10 FEET CHICAGO CITY DATUM AND BELOW A HORIZONTAL PLANE HAVING AN ELEVATION OF +12.90 FEET CHICAGO CITY DATUM, BOUNDED AND DESCRIBED AS FOLLOWS:

BEGINNING AT A POINT 34.23 FEET SOUTH AND 2.66 FEET WEST OF THE NORTHEAST CORNER OF SAID TRACT (THE FOLLOWING COURSES AND DISTANCES ARE ALONG THE INTERIOR FACTS OF WALLS OF SAID 22 STORY BRICK BUILDING); THENCE WEST 20.85 FEET; THENCE SOUTH 27.15 FEET; THENCE EAST 20.85 FEET; THENCE NORTH 27.15 FEET TO THE POINT OF BEGINNING; ALSO EXCEPT THAT PART BOUNDED AS DESCRIBED AS FOLLOWS:

BEGINNING AT A POINT 17.58 FEET SOUTH AND 16.09 FEET WEST OF THE NORTHEAST CORNER OF SAID TRACT (THE FOLLOWING COURSES AND DISTANCES ARE ALONG THE INTERIOR FACES OF WALLS OF SAID 22 STORY BRICK BUILDING); THENCE WEST 13.50 FEET; THENCE SOUTH 14.60 FEET; THENCE EAST 13.50 FEET; THENCE NORTH 14.60 FEET TO THE POINT OF BEGINNING; ALSO EXCEPT THAT PART BOUNDED AND DESCRIBED AS FOLLOWS:

UNOFFICIAL COPY

BEGINNING AT A POINT ON THE EAST LINE OF SAID TRACT, 208.04 FEET SOUTH OF THE NORTHEAST CORNER OF SAID TRACT (THE FOLLOWING COURSES AND DISTANCES ARE ALONG THE INTERIOR FACES OF WALLS OF SAID 22 STORY BRICK BUILDING); THE WEST 2.70 FEET; THENCE NORTH 1.12 FEET; THENCE WEST 11.28 FEET; THENCE SOUTH 15.17 FEET; THENCE EAST 11.28 FEET; THENCE NORTH 1.82 FEET; THENCE EAST 2.70 FEET; THENCE NORTH 12.23 FEET TO THE POINT OF BEGINNING.

Property of Cook County Clerk's Office