

UNOFFICIAL COPY

CT0125048561



Doc#: 0520035190
Eugene "Gene" Moore Fee: \$30.00
Cook County Recorder of Deeds
Date: 07/19/2005 09:23 AM Pg: 1 of 4

WARRANTY DEED

The Grantor, **OAK PARK AVENUE ASSOCIATES, L.P.** an Illinois limited partnership, 8231 West 185th Street, Tinley Park, Illinois, for and in consideration of Ten Dollars (\$10.00) and other good and valuable consideration in hand paid, and pursuant to the authority given by the General Partner of said limited partnership, **CONVEYS** and **WARRANTS** to **RICHARD G. HUTCHINGS** and **STEVEN HUTCHINGS**, in Joint Tenancy, with rights of survivorship, and not as tenants-in-common the following real estate situated in the County of Cook and State of Illinois, to wit:

SEE EXHIBIT A ATTACHED HERETO AND MADE A PART HEREOF

Property Address: 18616 West Point Drive, Tinley Park, Illinois 60477

Property Identification Number: 31-06-214-029-0000

Subject to: SEE EXHIBIT B ATTACHED HERETO AND MADE A PART HEREOF

IN WITNESS WHEREOF, said Grantor has caused its name to be signed to these presents by its General Partner, this 23rd day of May, 2005.

**OAK PARK AVENUE ASSOCIATES, L.P. an
Illinois limited partnership**


By: Curran Enterprises, L.L.C., its General Partner

By: Thomas M. Curran

BOX 334 CTI

UNOFFICIAL COPY

STATE OF ILLINOIS)
) SS.
COUNTY OF COOK)



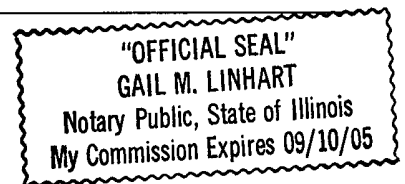
I, the undersigned, a Notary Public in and for the said County and State aforesaid, do hereby certify that Thomas M. Curran, Jr., a manager of Curran Enterprises, L.L.C., the General Partner of Oak Park Avenue Associates, L.P., an Illinois limited partnership, personally known to me to be the same person whose name is subscribed to the foregoing instrument, appeared before me this day in person and acknowledged that he signed and delivered said instrument as his own free and voluntary act as the free and voluntary act of said company for the uses and purposes therein set forth.

Given under my hand and NOTARIAL SEAL this 23rd day of May, 2005.

~~P.A.K.T. THE ORDER OF
MB FINANCIAL BANK N.A.
TINLEY PARK, IL 60477-1615
87102717
FOR DEPOSIT ONLY
THOMAS M. CURRAN CONSTRUCTION
1000189162~~

Gail M. Linhart

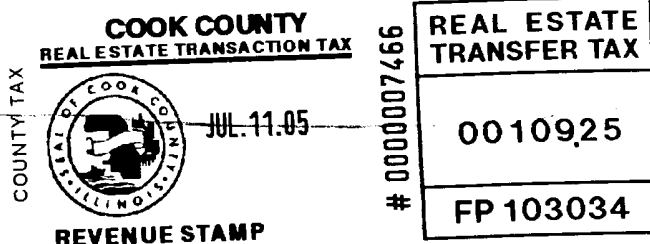
NOTARY PUBLIC



This Instrument Prepared By: Barbara Condit Canning
Burke, Warren, MacKay & Serritella, P.C.
330 North Wabash, 15th Floor
Chicago, Illinois 60611

Send Subsequent Tax Bills To: Oak Park Avenue Associates, L.P.
8231 West 185th Street
Suite 300
Tinley Park, Illinois 60477

Return Recorded Deed To: Richard G. Hutchings and Steven Hutchings
18616 West Point Drive
Tinley Park, Illinois 60477



UNOFFICIAL COPY



CHICAGO TITLE INSURANCE COMPANY

ORDER NUMBER: 1410 008258922 EP
STREET ADDRESS: 18616 WEST POINT DRIVE
CITY: TINLEY PARK COUNTY: COOK
TAX NUMBER: 31-06-214-029-0000

LEGAL DESCRIPTION:

PARCEL 1:

THE WESTERLY 52 FEET (EXCEPT THE WESTERLY 26 FEET THEREOF) OF LOT 6 IN WEST POINT MEADOWS UNIT 2 , BEING A SUBDIVISION IN PART OF THE SOUTHWEST QUARTER OF THE NORTHEAST QUARTER AND PART OF THE SOUTH HALF OF THE NORTHWEST QUARTER OF FRACTIONAL SECTION 6, TOWNSHIP 35 NORTH, RANGE 13 EAST OF THE THIRD PRINCIPAL MERIDIAN, LYING NORTH OF THE INDIAN BOUNDARY LINE, ACCORDING TO THE PLAT THEREOF RECORDED MARCH 24, 2000 AS DOCUMENT NO. 00210552 AND CERTIFICATE OF CORRECTION RECORDED DECEMBER 13, 2001 AS DOCUMENT NO. 00977143 IN COOK COUNTY, ILLINOIS

PARCEL 2:

NON EXCLUSIVE EASEMENT FOR INGRESS AND EGRESS AS CREATED BY THE DECLARATION OF EASEMENTS, RESTRICTIONS, AND COVENANTS RECORDED AS DOCUMENT 99940254, AS AMENDED FROM TIME TO TIME.

UNOFFICIAL COPY

EXHIBIT B

- (i) Declaration of Covenants, Conditions and Restrictions for WEST POINT MEADOWS COMMUNITY ASSOCIATION ("Declaration") recorded with the Cook County Recorder of Deeds on October 5, 1999 as Document No. 99940254 as amended by the First Amendment to Declaration of Covenants, Conditions and Restrictions for WEST POINT MEADOWS COMMUNITY ASSOCIATION, recorded with the Cook County Recorder of Deeds on February 25, 2000 as Document No. 00141114 ("Declaration");
- (ii) Applicable zoning, planned development and building laws and ordinances and other ordinances of record;
- (iii) Covenants, conditions, agreements, building lines and restrictions of record;
- (iv) Easements to any municipality and public utility easements and easements recorded prior to closing, including those established by or implied from, the Declaration or any amendments thereto;
- (v) If any, rights of the public, the municipality and adjoining contiguous owners to use and have maintained the drainage ditches, feeders, laterals and water detention basins located in or serving the property;
- (vi) All roads and highways, if any;
- (vii) General real estate taxes not yet due and payable; and
- (viii) Title objections caused by Grantee or anyone claiming through Grantee.