

DELINEATED ON A PLAT OF SURVEY OF THE FOLLOWING DESCRIBED TRACT OF LAND: CERTAIN LOTS OR PARTS THEREOF, IN THE ESTATES AT INVERNESS RIDGE - UNIT 2, BEING A SUBDIVISION OF PART OF THE WEST HALF OF SECTION 24, TOWNSHIP 42 NORTH, RANGE 9 EAST OF THE THIRD PRINCIPAL MERIDIAN, WHICH PLAT OF SURVEY IS ATTACHED AS EXHIBIT "B" TO THE DECLARATION OF CONDOMINIUM OWNERSHIP RECORDED AUGUST 18, 2004, AS DOCUMENT NO. 0423119002, AS AMENDED FROM TIME TO TIME, TOGETHER WITH ITS UNDIVIDED PERCENTAGE INTEREST IN THE COMMON ELEMENTS, ALL IN COOK COUNTY, ILLINOIS.

5

PIN: 01-24-100-022

Address: 1050 Ridgeview Drive, Inverness, IL 60010

Send Tax Bills to:

Phillip and Lori Sherwood, 1050 Ridgeview Drive, Inverness, IL 60010

Return Recorded Instrument to:

G. Shores, First American Title Insurance Company,  
27775 Diehl Road, Warrenville, IL 60555  
1011066



Doc#: 0520126009  
Eugene "Gene" Moore Fee: \$32.00  
Cook County Recorder of Deeds  
Date: 07/20/2005 09:14 AM Pg: 1 of 5

Property of Cook County Clerk's Office

# UNOFFICIAL COPY

GEORGE E. COLE® No. 804 REC  
LEGAL FORMS December 1999

## WARRANTY DEED Statutory (Illinois) (Corporation to Individual)

CAUTION: Consult a lawyer before using or acting under this form. Neither the publisher nor the seller of this form makes any warranty with respect thereto, including any warranty of merchantability or fitness for a particular purpose.

Doc#: 0502720015  
Eugene "Gene" Moore Fee: \$28.00  
Cook County Recorder of Deeds  
Date: 01/27/2005 09:41 AM Pg: 1 of 3

Above Space for Recorder's use only

THE GRANTOR PALATINE RD. & BARRINGTON RD., L.L.C.  
By: Forest Brook, Inc., It's Managing Member  
Village of Oak Brook

a corporation created and existing under and by virtue of the laws of the State of Illinois and duly authorized to transact business in the State of Illinois, for and in consideration of the sum of Ten and No/100-----  
(\$10.00)----- DOLLARS and other good and valuable considerations

\_\_\_\_\_ in hand paid, and pursuant to authority given by the Board of Directors of said corporation, CONVEYS and WARRANTS to

PHILLIP G. SHERWOOD & LORI L. SHERWOOD H/W husband andwife  
as tenants by the entirety

(Name and Address of Grantee)

the following described Real Estate situated in the County of Mc Henry in State of Illinois, to wit:

*See attached* AMERICAN TITLE order # 101066-12  
LOT 121 IN ESTATES AT INVERNESS RIDGE - UNIT 2 BEING A SUBDIVISION OF PART OF THE WEST HALF OF SECTION 24, TOWNSHIP 42 NORTH, RANGE 9 EAST OF THIRD PRINCIPAL MERIDIAN IN COOK COUNTY, ILLINOIS. ACCORDING TO THE PLAT THEREOF RECORDED MAY 10, 2002 AS DOCUMENT NO. 0020537891.

Permanent Real Estate Index Number(s): 01-24-100-022

Address(es) of Real Estate: 1050 RIDGEVIEW DR., INVERNESS, IL 60010

SUBJECT TO: covenants, conditions and restrictions of record,

Document No.(s) \_\_\_\_\_; \_\_\_\_\_; and to General Taxes for 2004 and subsequent years.

In Witness Whereof, said Grantor has caused its corporate seal to be hereto affixed, and has caused its name to be signed to these presents by its \_\_\_\_\_ President, and attested by its \_\_\_\_\_ Asst. \_\_\_\_\_ Secretary, this 13th day of January 20 05

PALATINE RD./BARRINGTON RD., LLC, BY BROOK FOREST, INC., IT'S MANAGING MEMBER





Impress  
Corporate Seal  
Here

By: Dennis A. Cortesi (Name of Corporation)  
DENNIS A. CORTESI President  
Attest: George R. Sundh  
GEORGE R. SUNDH Asst. Secretary

*Handwritten signature/initials*

# UNOFFICIAL COPY


GEORGE E. COLE  
LEGAL FORMS



WARRANTY DEED  
Corporation to Individual

TO

State of Illinois, County of Du Page ss. I, the undersigned, a Notary Public in and for the County and State aforesaid, DO HEREBY CERTIFY that Dennis A. Corcos personally known to me to be the President of the PALATINE RD./BARRINGTON RD., I.L.C. corporation, and BRUCE R. SUNDH personally known to me to be the Asst. Secretary of said corporation, and personally known to me to be \_\_\_\_\_ on and severally acknowledged that as such \_\_\_\_\_ President and Asst. they signed and delivered the said instrument and caused the corporate seal of said corporation to be affixed thereto, pursuant to authority given by the Board of Directors of said corporation, as their free and voluntary act, and as the free and voluntary act and deed of said corporation, for the uses and purposes therein set forth.



Given under my hand and official seal, this 13th day of January 2005  
Commission expires November 12 2007

Rozlyn M Patterson  
NOTARY PUBLIC  
1301 W. 22nd St., Oak Brook, IL 60523

This instrument was prepared by Irwin E. Leiter, 1301 W. 22nd St., Oak Brook, IL 60523

Donald J Cosley  
(Name)  
1931 Rohlfing RD #c  
(Address)  
Rolling Meadows IL 60008  
(City, State and Zip)

MAIL TO: Phillip and Lori Sherwood  
(Name)  
1050 Ridgeway DR  
(Address)  
Inverness, IL 60010  
(City, State and Zip)

RECORDER'S OFFICE BOX NO. \_\_\_\_\_

# UNOFFICIAL COPY

## LEGAL DESCRIPTION - EXHIBIT A

Legal Description: Unit No. 121, in Creekside at the Estates of Inverness Ridge Condominium, as delineated on a plat of survey of the following described tract of land: Certain lots or parts thereof, in the Estates at Inverness Ridge - Unit 2, being a subdivision of part of the West half of Section 24, Township 42 North, Range 9 East of the Third Principal Meridian, which plat of survey is attached as Exhibit "B" to the declaration of condominium ownership recorded August 18, 2004, as document no. 0423119002, as amended from time to time, together with its undivided percentage interest in the common elements, all in Cook County, Illinois.

Permanent Index #'s: 01-24-100-022-0000 Vol. 001

Property Address: *Affair Underlying Land*  
1050 Ridgeway Drive, Inverness, Illinois 60010

Property of Cook County Clerk's Office

Grantor also hereby grants to the grantee, its successors and assigns, as rights and easements appurtenant to the subject unit described herein, the rights and easements for the benefit of said unit set forth in the declaration of condominium; and grantor reserves to itself its successors and assigns, the rights and easement set forth in said declaration for the benefit of the remaining property described therein. This deed is subject to all rights, easements, covenants, conditions, restrictions and reservations contained in said declaration the same as though the provisions of said declaration were recited and stipulated at length therein.


# UNOFFICIAL COPY

Property of Cook County Clerk's Office

COOK COUNTY CLERK'S OFFICE

0502720015

JUL 26 05



RECORDS SECTION