



Doc#: 0520327091
Eugene "Gene" Moore Fee: \$28.50
Cook County Recorder of Deeds
Date: 07/22/2005 02:37 PM Pg: 1 of 3

Recording Requested by / Return To:
Peelle Management Corporation
P.O. Box 30014, Reno, NV 89520-9819

Release Of Mortgage

WHEREAS the indebtedness secured by the mortgage described below has been fully paid and satisfied, the undersigned owner and holder of the debt does hereby release and discharge the mortgage.

Original Mortgagee: CHASE MANHATTAN MORTGAGE CORPORATION

Original Mortgagor: ANN WEDDINGTON

Recorded in Cook County, Illinois, on 06/29/04 as Instrument # 0418129160

Tax ID: 17-03-228-028-8002

Date of mortgage: 06/14/04 Amount of mortgage: \$473600.00 Address: 270 E Pearson St Unit 402 Chicago, IL 60611


SEE ATTACHED LEGAL DESCRIPTION

NOW THEREFORE, the recorder or clerk of said county is hereby instructed to record this instrument and to cancel, release, and discharge the mortgage in accordance with the regulation of said state and county.

Dated: 07/14/2005

CHASE HOME FINANCE LLC


S/B/M CHASE MANHATTAN MORTGAGE CORPORATION


By: 
Marshe Craine
Vice President

State of Nevada

County of Washoe

On 07/14/2005, before me, the undersigned, a Notary Public for said County and State, personally appeared Marshe Craine, personally known to me to be the person that executed the foregoing instrument, and acknowledged that she is Vice President of CHASE HOME FINANCE LLC, and that she executed the foregoing instrument pursuant to a resolution of its board of directors and that such execution was done as the free act and deed of CHASE HOME FINANCE LLC.


Notary: Yolanda Gonzales
My Commission Expires 08/08/07



Prepared by: E. N. Harrison
Peelle Management Corporation, P.O. Box 1710, Campbell CA 95009 (408)866-6868
LN# 1564063 Investor LN# 1236148837 P.I.F.: 06/29/05
FINAL RECON.IL 90844 Y27 2 07/14/05 03:57:22 12-031 IL Cook 5422:25 1



Handwritten notes:
SV
P3
SN
M.Y.
NG

UNOFFICIAL COPY

Loan Number: 1564063

Stco Code: 12-031

=====

PARCEL 1: UNIT 402 IN THE BELVEDERE CONDOMINIUMS' (AS HEREINAFTER DESCRIBED) TOGETHER WITH ITS UNDIVIDED PERCENTAGE INTEREST IN THE COMMON ELEMENTS, WHICH UNIT AND COMMON ELEMENTS ARE COMPRISED OF: (A) THE LEASEHOLD ESTATE (SAID LEASEHOLD ESTATE BEING DEFINED IN PARAGRAPH I.e. OF THE ALTA LEASEHOLD ENDORSEMENT(S) ATTACHED HERETO), CREATED BY THE INSTRUMENT HEREIN REFERRED TO AS THE LEASE, EXECUTED BY: NORTHWESTERN UNIVERSITY, A CORPORATION OF ILLINOIS, AS LESSOR, AND 840 LAKE SHORE DRIVE, L.L.C., AN ILLINOIS LIMITED LIABILITY COMPANY, AS LESSEE, DATED AS OF JUNE 31, 2000, WHICH LEASE WAS RECORDED AUGUST 2, 2000 AS DOCUMENT 000584667, AND RE-RECORDED AUGUST 11, 2000 AS DOCUMENT NUMBER 00514549, AND AS AMENDED BY AMENDMENT TO GROUND LEASE RECORDED MARCH 2, 2001 AS DOCUMENT NUMBER 0010169900 AND SECOND AMENDMENT TO GROUND LEASE RECORDED MAY 20, 2004 AS DOCUMENT NUMBER 0414131096 AND BY UNIT SUBLEASE RECORDED MAY 21, 2004 AS DOCUMENT NUMBER 0414242159 WHICH LEASE, AS AMENDED, DEMISES THE LAND (AS HEREINAFTER DESCRIBED) FOR A TERM OF 99 YEARS COMMENCING JULY 31, 2000 (EXCEPT THE BUILDINGS AND IMPROVEMENTS LOCATED ON THE LAND) ; AND (B) OWNERSHIP OF THE BUILDINGS AND IMPROVEMENTS LOCATED ON THE FOLLOWING DESCRIBED LAND: LOT 2 IN THE RESIDENCES ON LAKE SHORE PARK SUBDIVISION, BEING A SUBDIVISION OF PART OF LOTS 91 TO 98 IN LAKE SHORE DRIVE ADDITION TO CHICAGO, A SUBDIVISION OF PART OF BLOCKS 14 AND 20 IN CANAL TRUSTEES' SUBDIVISION OF THE SOUTH FRACTIONAL QUARTER OF SECTION 3, TOWNSHIP 39 NORTH, RANGE 14 EAST OF THE THIRD PRINCIPAL MERIDIAN; WHICH SURVEY IS ATTACHED AS AN EXHIBIT TO THE DECLARATION OF CONDOMINIUM RECORDED AS DOCUMENT NUMBER 0414131100, AS AMENDED FROM TIME TO TIME, TOGETHER WITH ITS UNDIVIDED PERCENTAGE INTEREST IN THE COMMON ELEMENTS, ALL IN COOK COUNTY, ILLINOIS.

PARCEL 2: THE EXCLUSIVE RIGHT TO THE USE OF S9, A LIMITED COMMON ELEMENT AS DELINEATED ON THE SURVEY ATTACHED TO THE DECLARATION OF CONDOMINIUM AFORESAID. PARCEL 3: UNIT P27 IN THE 270 EAST PEARSON GARAGE CONDOMINIUMS AS DELINEATED ON A SURVEY OF THE FOLLOWING DESCRIBED REAL ESTATE: (AS HEREINAFTER DESCRIBED) TOGETHER WITH ITS UNDIVIDED PERCENTAGE INTEREST IN THE COMMON ELEMENTS, WHICH UNIT AND COMMON ELEMENTS ARE COMPRISED OF: (A) THE LEASEHOLD ESTATE (SAID LEASEHOLD ESTATE BEING DEFINED IN PARAGRAPH I.e. OF THE ALTA LEASEHOLD ENDORSEMENT(S) ATTACHED HERETO), CREATED BY THE INSTRUMENT HEREIN REFERRED TO AS THE LEASE, EXECUTED BY: NORTHWESTERN UNIVERSITY, A CORPORATION OF ILLINOIS, AS LESSOR, AND 270 EAST PEARSON, L.L.C., AN ILLINOIS LIMITED LIABILITY COMPANY, AS LESSEE, DATED AS OF MAY 20, 2004 WHICH LEASE WAS RECORDED MAY 20, L 2004 AS DOCUMENT 0414131097 AS AND BY UNIT SUBLEASE RECORDED MAY 21, 2004 AS DOCUMENT NUMBER 0414242219 WHICH LEASE, AS AMENDED, DEMISES THE LAND (AS HEREINAFTER DESCRIBED) FOR A TERM OF 95 YEARS COMMENCING MAY 2004 (EXCEPT THE BUILDINGS AND IMPROVEMENTS LOCATED ON THE LAND); AND (B) OWNERSHIP OF THE BUILDINGS AND IMPROVEMENTS LOCATED ON THE FOLLOWING DESCRIBED LAND: LOT 3 IN THE RESIDENCES ON LAKE SHORE PARK SUBDIVISION , BEING A SUBDIVISION OF PART OF LOTS 91 TO 98 IN LAKE SHORE DRIVE ADDITION TO CHICAGO, A SUBDIVISION OF PART OF

UNOFFICIAL COPY

BLOCKS 14 AND 20 IN CANAL TRUSTEES' SUBDIVISION OF THE SOUTH FRACTIONAL QUARTER OF SECTION 3, TOWNSHIP 39 NORTH, RANGE 14 EAST OF THE THIRD PRINCIPAL MERIDIAN; WHICH SURVEY IS ATTACHED AS AN EXHIBIT TO THE DECLARATION OF CONDOMINIUM RECORDED AS DOCUMENT NUMBER 0414131101, AS AMENDED FROM TIME TO TIME, TOGETHER WITH ITS UNDIVIDED PERCENTAGE INTEREST IN THE COMMON ELEMENTS, ALL IN COOK COUNTY, ILLINOIS. PARCEL 4: NON-EXCLUSIVE EASEMENTS FOR THE BENEFIT OF PARCELS 1, 2 AND 3 FOR INGRESS, EGRESS, USE, ENJOYMENT AND SUPPORT AS SET FORTH IN THE DECLARATION OF COVENANTS, CONDITIONS, RESTRICTIONS AND EASEMENTS RECORDED AS DOCUMENT NUMBER 0414131098. PARCEL 5: NON-EXCLUSIVE EASEMENTS FOR THE BENEFIT OF PARCEL 3 FOR INGRESS, EGRESS, USE, ENJOYMENT AND SUPPORT AS SET FORTH IN THE DECLARATION OF COVENANTS, CONDITIONS, RESTRICTIONS AND EASEMENTS RECORDED AS DOCUMENT NUMBER 0317834091

=====

Property of Cook County Clerk's Office