

UNOFFICIAL COPY

Recording Requested By:
REGIONS MORTGAGE



When Recorded Return To:
SANDRA MCALPIN
REGIONS MORTGAGE
215 FORREST STREET
P O BOX 18001
HATTIESBURG, MS 39401

Doc#: 0520822137
Eugene "Gene" Moore Fee: \$28.50
Cook County Recorder of Deeds
Date: 07/27/2005 11:03 AM Pg: 1 of 3



SATISFACTION

REGIONS BANK DBA REGIONS MORTGAGE #0000006086324 "HADZIC" Lender ID:615/260/1680421300 Cook, Illinois

FOR THE PROTECTION OF THE OWNER, THIS RELEASE SHALL BE FILED WITH THE RECORDER OR THE REGISTRAR OF TITLES IN WHOSE OFFICE THE MORTGAGE OR DEED OF TRUST WAS FILED.

KNOW ALL MEN BY THESE PRESENTS that REGIONS BANK SUCCESSOR BY MERGER WITH UNION PLANTERS BANK, NATIONAL ASSOCIATION AKA UNION PLANTERS BANK, N A holder of a certain mortgage, made and executed by KAMBER HADZIC AND MEDINA HADZIC HUSBAND AND WIFE, originally to UNION PLANTERS BANK, N.A., in the County of Cook, and the State of Illinois, Dated: 01/30/2002 Recorded: 02/22/2002 in Book/Reel/Liber: 2047 Page/Folio: 0234 as Instrument No.: 0020208298, does hereby acknowledge that it has received full payment and satisfaction of the same, and in consideration thereof, does hereby cancel and discharge said mortgage.

Legal: See Exhibit "A" Attached Hereto And By This Reference Made A Part Hereof


Assessor's/Tax ID No. 14082030151025

Property Address: 5445 N SHERIDAN #412, CHICAGO, IL 60640

IN WITNESS WHEREOF, the undersigned, by the officer duly authorized, has duly executed the foregoing instrument.

REGIONS BANK SUCCESSOR BY MERGER WITH UNION PLANTERS BANK, NATIONAL ASSOCIATION AKA UNION PLANTERS BANK, N A

On July 20th, 2005

By: 
MARIANNE GARNER, Vice-President




SV
P3
SN
M.Y.
1/5

UNOFFICIAL COPY


STATE OF Mississippi
COUNTY OF Forrest

On July 20th, 2005, before me, PATSY L. WELBORN, a Notary Public in and for Forrest in the State of Mississippi, personally appeared MARIANNE GARNER, Vice-President, personally known to me (or proved to me on the basis of satisfactory evidence) to be the person(s) whose name(s) is/are subscribed to the within instrument and acknowledged to me that he/she/they executed the same in his/her/their authorized capacity, and that by his/her/their signature on the instrument the person(s), or the entity upon behalf of which the person(s) acted, executed the instrument.

WITNESS my hand and official seal,



PATSY L. WELBORN
Notary Expires: 06/07/2009



Prepared By: Georgetta Powers, REC.ONS MORTGAGE 215 FORREST STREET, P O BOX 18001, HATTIESBURG, MS 39401 (800) 986-2462

Property of Cook County Clerk's Office

UNOFFICIAL COPY**EXHIBIT "A"**

UNIT NUMBER 412 IN 5445 EDGEWATER PLAZA DELINEATED ON PLAT OF SURVEY OF THE FOLLOWING DESCRIBED PARCEL OF REAL ESTATE (HEREINAFTER REFERRED TO AS PARCEL): THE SOUTH 31 FEET OF THE NORTH 875 FEET OF THE WEST 131.96 FEET; AND THAT PART LYING SOUTH OF THE SAID NORTH 875 FEET OF THE EAST FRACTIONAL 1/2 OF THE NORTHEAST 1/4 OF SECTION 8, TOWNSHIP 40 NORTH, RANGE 14 EAST OF THE THIRD PRINCIPAL MERIDIAN (ALL AS MEASURED PARALLEL WITH THE WEST AND NORTH LINES OF SAID EAST FRACTIONAL 1/2 OF THE NORTHEAST 1/4) AND LYING NORTH OF A LINE THAT IS DRAWN AT RIGHT ANGLES TO THE EAST LINE OF SHERIDAN ROAD THRU A POINT IN SAID EAST LINE THAT IS 1090 FEET SOUTH OF THE SAID NORTH LINE OF EAST FRACTIONAL 1/2 OF THE NORTHEAST 1/4; ALL OF THE ABOVE LYING WEST OF THE WEST BOUNDARY LINE OF LINCOLN PARK AS ESTABLISHED BY DECKE ENTERED JULY 6, 1908 IN CASE NUMBER 285574, CIRCUIT COURT, AS SHOWN ON PLAT RECORDED JULY 9, 1908 AS DOCUMENT NUMBER 4229498 (EXCEPT THEREFROM THE WEST 21 FEET THEREOF HERETOFORE CONDEMNED AS PART OF SHERIDAN ROAD) IN COOK COUNTY, ILLINOIS, WHICH PLAT OF SURVEY IS ATTACHED AS EXHIBIT "C" TO DECLARATION OF CONDOMINIUM MADE BY AMERICAN NATIONAL BANK AND TRUST COMPANY, A NATIONAL BANKING ASSOCIATION AS TRUSTEE UNDER TRUST AGREEMENT DATED AUGUST 25, 1969 AND KNOWN AS TRUST NUMBER 27801, RECORDED IN THE OFFICE OF THE RECORDER OF DEEDS OF COOK COUNTY, ILLINOIS AS DOCUMENT NUMBER 24267313, TOGETHER WITH AN UNDIVIDED .28388 PERCENT INTEREST IN SAID PARCEL (EXCEPTING FROM SAID PARCEL ALL THE PROPERTY AND SPACE COMPRISING ALL THE UNITS THEREOF AS DEFINED AND SET FORTH IN SAID DECLARATION AND PLAT OF SURVEY) IN COOK COUNTY, ILLINOIS.

PARCEL ID NUMBER: 14-08-203-015-1025

COMMONLY KNOWN AS: 5445 NORTH SHERIDAN #412
CHICAGO, IL 60640