

132

UNOFFICIAL COPY

RELEASE OF MORTGAGE OR TRUST DEED
(ILLINOIS)



Doc#: 0523013046 Fee: \$28.50
Eugene "Gene" Moore
Cook County Recorder of Deeds
Date: 08/18/2005 11:27 AM Pg: 1 of 3

**FOR THE PROTECTION
OF THE OWNER, THIS
RELEASE SHALL BE
FILED WITH THE
RECORDER OF DEEDS
OR THE REGISTRAR OF
TITLE IN WHOSE
OFFICE THE
MORTGAGE OR DEED
OF TRUST WAS FILED.**

98-0002931

TCF National Bank _____

of the county of Cook and State Illinois, DO HEREBY CERTIFY that a certain mortgage dated the 25 th _____

_____ day June, 2004 _____, made by GABRIEL SZAKACS,

UNMARRIED _____

to TCF National Bank _____

and recorded as document No. 0418311206 _____ Book _____ page _____

in the office of COUNTY RECORDER _____ of COOK _____ county in the State of Illinois is,

with the note accompany it, fully paid, satisfied, released and discharged.

Legal Description of premises:
SEE ATTACHED

5/4
p-3
m y
A H

UNOFFICIAL COPY

Legal Description Continued:

Permanent Real Estate Index Number(s): 0915300021


Address(es) of premises: 411 EDWARD COURT, DESPLAINES, IL 60016

Witness _____ hand _____ and seal _____ this 7 th _____ day of
July _____ 20 05 .

FR 92-098-6202089



Marlene Koller
Officer



Tim Lindquist
Officer


STATE OF MINNESOTA}

ss.


COUNTY OF RAMSEY}

I, Constance J. Kessler, notary public in and for the said county, in the state aforesaid, DO HEREBY CERTIFY that Marlene Koller, Officer and Tim Lindquist, Officer personally known to me to be the same persons whose names subscribed to the foregoing instrument, appeared before me this day in person, and acknowledged that they signed, sealed and delivered the said instrument as above fee and voluntary act, for the uses and purposes therein set forth.

Given under my hand and official seal, this 7 th _____ day of July, 2005



Notary Public



This instrument was prepared by TCF National Bank, 101 E 5th St, Suite 101 St Paul MN 55101

 Mail to
TCF NATIONAL BANK
555 E. BUTTERFIELD ROAD
LOMBARD, IL 60148

UNOFFICIAL COPY

132

THE NORTH HALF OF THE WEST 90 FEET OF THAT PART OF THE EAST HALF OF THE WEST HALF OF LOT 5 IN FREDRICH MEINSHAUSEN'S DIVISION OF LAND IN SECTIONS 15 AND 16, TOWNSHIP 41 NORTH, RANGE 12, EAST OF THE THIRD PRINCIPAL MERIDIAN, LYING NORTH OF THE SOUTH 270 FEET OF SAID EAST HALF OF THE WEST HALF OF LOT 5 (EXCEPT THE NORTH 40 FEET AND THE WEST 10 FEET DEDICATED FOR ROAD OR STREET PURPOSES) IN COOK COUNTY, ILLINOIS.

Property of Cook County Clerk's Office