

UNOFFICIAL COPY

This instrument was prepared by
Mary B. Koberstein, Esq.
Centrum Properties, Inc.
225 West Hubbard Street, 4th Fl.
Chicago, Illinois 60610
(312) 832-2500



Doc#: 0523812141 Fee: \$34.50
Eugene "Gene" Moore RHSP Fee:\$10.00
Cook County Recorder of Deeds
Date: 08/26/2005 03:24 PM Pg: 1 of 6

After recording, mail to:

Amy Grossman
Unit 1129, 900 N. Kingsbury Street
Chicago, Illinois 60610

RECORDER'S STAMP

GRANT OF LIMITED COMMON ELEMENT

This Grant of Limited Common Element made this day of August 26, 2005, by Domain Owner, L.L.C., a Delaware limited liability company ("Grantor")

WITNESSETH:

WHEREAS, there has been submitted to the Condominium Property Act of the State of Illinois, all pursuant to a Declaration of Condominium Ownership and of Easements, Restrictions, Covenants and By-laws for Domain Condominium Association recorded in the Office of the Recorder of Cook County, Illinois, as Document No. 0020733519, as amended from time to time (herein "Declaration"), a parcel of real estate which is legally described on Exhibit A attached hereto and by this reference made a part hereof ("Parcel");

WHEREAS, Grantor has conveyed condominium units created under the Declaration to individual purchasers, including the conveyance of Unit No. 1129 to Amy L. Grossman (herein "Grantee"), which unit is legally described in Exhibit B attached hereto and by this reference made a part hereof (herein "Grantee's Parcel"); and

WHEREAS, Grantor desires to grant to Grantee an Exclusive Storage Use, as that term is defined in the Declaration, for a storage space located on a portion of the Parcel which Exclusive Storage Use shall be a Limited Common Element appurtenant to the Grantee's Parcel.

NOW, THEREFORE, for and in consideration of the sum of Ten and 00/100 (\$10.00) Dollars and other good and valuable consideration, the receipt and sufficiency of which is hereby acknowledged, Grantor, for itself, its successors, grantees and assigns, hereby declares as follows:

1. Grantor hereby grants to Grantee, his heirs, executors, administrators, successors and assigns, as a Limited Common Element appurtenant to the Grantee's Parcel, an Exclusive Storage Use for storage purposes in and to Storage Space No. 307 as defined and set forth in the Declaration and in the Survey attached thereto.

2. The rights and interests herein granted and created shall be subject to the provisions of the Declaration and shall run with the land and shall inure to the benefit of and be binding upon all present and future owners, purchasers, mortgagees, tenants, occupants and any persons acquiring any interest in the Grantee's Parcel. Reference to the rights hereby created and imposed in any deed or instrument of conveyance,


UNOFFICIAL COPY

lease, mortgage, trust deed or other evidence of obligations with respect to the Grantee's Parcel, shall be sufficient to grant such rights and interests to the respective grantees, lessees, mortgagees, or trustees, as fully and completely as though such rights and interests were recited fully and set forth in their entirety in any such document.

IN WITNESS WHEREOF, Grantor has executed this Grant of Limited Common Element as of the day and year first above written.

Domain Owner, L.L.C., a Delaware limited liability company

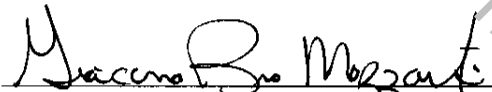
By: Centrum Properties, Inc., its authorized agent


By: 
Name: John McLinden
Title: Senior Vice President

State of ILLINOIS)
)ss.
County of COOK)

I, the undersigned, a Notary Public in and for the County and State aforesaid, DO HEREBY CERTIFY, that John McLinden, personally known to me to be the Senior Vice President of Centrum Properties, Inc., an Illinois corporation, and personally known to me to be the same person whose name is subscribed to the foregoing instrument, appeared before me this day in person and acknowledged that as such Senior Vice President, he signed and delivered the said instrument, pursuant to the authority given by the Board of Directors of said corporation as his/her free and voluntary act, and as the free and voluntary act of said corporation for the uses and purposes therein set forth.

Given under my hand and official seal, this 25th day of August, 2007.

Commission expires _____ 20____ 
NOTARY PUBLIC



UNOFFICIAL COPY

Exhibit A

Legal Description of Whole Project

PARCEL 1

TRACT A:

THAT PART OF LOT 23 TOGETHER WITH LOTS 24, 25, 26 IN BLOCK 96, IN ELSTON'S ADDITION TO CHICAGO, LYING EAST OF DOCK LINE OF THE NORTH BRANCH OF THE CHICAGO RIVER, A SUBDIVISION IN THE WEST HALF OF THE SOUTHWEST QUARTER OF SECTION 4, TOWNSHIP 39 NORTH, RANGE 14 EAST OF THE THIRD PRINCIPAL MERIDIAN, IN COOK COUNTY, ILLINOIS, TOGETHER WITH THE NORTHEASTERLY HALF OF THE VACATED NORTH BRANCH STREET LYING BETWEEN THE SOUTHWESTERLY LINE OF NORTH KINGSBURY STREET AND THE NORTH BRANCH OF THE CHICAGO RIVER, LYING ABOVE AN ELEVATION OF 89.50 FEET, CITY OF CHICAGO DATUM, AND BOUNDED AND DESCRIBED AS FOLLOWS: BEGINNING ON THE SOUTHWESTERLY LINE OF NORTH KINGSBURY STREET AT A POINT 504.17 FEET NORTHWESTERLY OF THE INTERSECTION OF SAID SOUTHWESTERLY LINE OF NORTH KINGSBURY STREET AND THE WEST LINE OF NORTH LARRABEE STREET, BEING ALSO THE CENTER LINE OF THE VACATED NORTH BRANCH STREET; THENCE NORTHWESTERLY, ALONG SAID SOUTHWESTERLY LINE OF NORTH KINGSBURY STREET, 312.67 FEET TO THE EXTENSION NORTHEASTERLY OF THE NORTHWESTERLY FACE OF 5 CONCRETE COLUMNS; THENCE SOUTHWESTERLY AT AN ANGLE OF 89 DEGREES, 49 MINUTES, 14 SECONDS TO THE RIGHT WITH THE LAST DESCRIBED LINE, AND ALONG SAID NORTHWESTERLY FACE, 105.08 FEET TO THE NORTHERLY EXTENSION OF THE WEST FACE OF A BRICK WALL; THENCE SOUTHEASTERLY, ALONG THE WESTERLY FACE OF SAID BRICK WALL, AT AN ANGLE OF 90 DEGREES, 18 MINUTES, 00 SECONDS TO THE RIGHT WITH THE LAST DESCRIBED LINE, A DISTANCE OF 1.67 FEET TO THE NORTHWESTERLY FACE OF A 1.00 FOOT BRICK WALL; THENCE SOUTHWESTERLY, ALONG THE NORTHWESTERLY FACE OF A 1.00 FOOT BRICK WALL, PERPENDICULAR TO THE LAST DESCRIBED LINE, A DISTANCE OF 145.64 FEET, TO THE NORTHEASTERLY DOCK LINE OF THE NORTH BRANCH OF THE CHICAGO RIVER; THENCE SOUTHEASTERLY, AT AN ANGLE OF 97 DEGREES, 42 MINUTES, 19 SECONDS TO THE RIGHT WITH THE LAST DESCRIBED LINE AND ALONG SAID NORTHEASTERLY DOCK LINE, 105.62 FEET; THENCE TO THE CENTER LINE OF SAID VACATED NORTH BRANCH STREET; THENCE SOUTHEASTERLY AT AN ANGLE OF 120 DEGREES, 04 MINUTES, 05 SECONDS TO THE RIGHT WITH THE LAST DESCRIBED LINE, AND ALONG SAID CENTERLINE, 335.74 FEET TO THE SOUTHWESTERLY LINE OF NORTH KINGSBURY STREET, AND THE POINT OF BEGINNING.

TRACT B:

THAT PART OF LOTS 1, 2, 3, AND 4 IN ELSTON'S ADDITION TO CHICAGO, LYING EAST OF DOCK LINE OF THE NORTH BRANCH OF THE CHICAGO RIVER, A SUBDIVISION IN THE WEST HALF OF THE SOUTHWEST QUARTER OF SECTION 4, TOWNSHIP 39 NORTH, RANGE 14 EAST OF THE THIRD PRINCIPAL MERIDIAN, IN COOK COUNTY, ILLINOIS, TOGETHER WITH THE SOUTHWESTERLY HALF OF THE VACATED NORTH BRANCH STREET LYING BETWEEN THE SOUTHWESTERLY LINE OF NORTH KINGSBURY STREET AND THE NORTH BRANCH OF THE CHICAGO RIVER, LYING ABOVE AN ELEVATION OF 89.50 FEET, CITY OF CHICAGO DATUM, AND BOUNDED AND DESCRIBED AS FOLLOWS: BEGINNING ON THE SOUTHWESTERLY LINE OF NORTH KINGSBURY STREET AT A POINT 415.68 FEET NORTHWESTERLY OF THE INTERSECTION OF SAID SOUTHWESTERLY LINE OF NORTH KINGSBURY STREET AND THE WEST LINE OF NORTH LARRABEE STREET, BEING ALSO THE EXTENSION NORTHEASTERLY OF THE CENTERLINE OF A 1.00 FOOT BRICK WALL; THENCE NORTHWESTERLY, ALONG SAID SOUTHWESTERLY LINE OF NORTH KINGSBURY STREET, 88.49 FEET TO THE CENTER LINE OF SAID VACATED NORTH BRANCH STREET; THENCE NORTHWESTERLY AT AN ANGLE OF 127 DEGREES, 53 MINUTES, 38 SECONDS TO THE RIGHT WITH THE LAST DESCRIBED LINE, AND ALONG SAID CENTER LINE, 335.74 FEET, TO THE NORTHEASTERLY DOCK LINE OF THE NORTH BRANCH OF THE CHICAGO RIVER; THENCE SOUTHEASTERLY, AT AN ANGLE OF 59 DEGREES, 55 MINUTES, 55 SECONDS TO THE RIGHT WITH THE LAST DESCRIBED LINE AND ALONG SAID NORTHEASTERLY DOCK LINE, 35.99 FEET; THENCE CONTINUING ALONG SAID

UNOFFICIAL COPY

NORTHEASTERLY DOCK LINE, AT AN ANGLE OF 173 DEGREES, 36 MINUTES, 50 SECONDS TO THE RIGHT WITH THE LAST DESCRIBED LINE, 252.69 FEET; THENCE CONTINUING ALONG SAID NORTHEASTERLY DOCK LINE, AT AN ANGLE OF 176 DEGREES, 02 MINUTES, 23 SECONDS TO RIGHT WITH THE LAST DESCRIBED LINE, 2.15 FEET; SOUTHEASTERLY AT AN ANGLE OF 122 DEGREES, 31 MINUTES, 41 SECONDS TO THE RIGHT WITH THE LAST DESCRIBED LINE, 9.55 FEET TO THE CENTERLINE OF A 1.00 FOOT BRICK WALL; THENCE NORTHEASTERLY AT AN ANGLE OF 149 DEGREES, 54 MINUTES, 45 SECONDS TO THE RIGHT WITH THE LAST DESCRIBED LINE, AND ALONG SAID CENTERLINE, 267.99 FEET TO THE SOUTHWESTERLY LINE OF NORTH KINGSBURY AND POINT OF BEGINNING.

TRACT C:

THAT PART OF LOT 5, LYING EAST OF THE DOCK LINE OF THE NORTH BRANCH OF THE CHICAGO RIVER IN ASSESSORS PLAT OF LOTS 5 AND 6 IN BLOCK 95 OF ELSTON'S ADDITION TO CHICAGO, SECTION 4, TOWNSHIP 39 NORTH, RANGE 14 EAST OF THE THIRD PRINCIPAL MERIDIAN, IN COOK COUNTY, ILLINOIS, AND LYING ABOVE AN ELEVATION OF 89.50 FEET, CITY OF CHICAGO DATUM, AND BOUNDED AND DESCRIBED AS FOLLOWS: BEGINNING ON THE SOUTHWESTERLY LINE OF NORTH KINGSBURY STREET AT A POINT 415.68 FEET NORTHWESTERLY OF THE INTERSECTION OF SAID SOUTHWESTERLY LINE OF NORTH KINGSBURY STREET AND THE WEST LINE OF NORTH LARRABEE STREET BEING ALSO THE EXTENSION NORTHEASTERLY OF THE CENTERLINE OF A 1.00 FOOT BRICK WALL; THENCE SOUTHWESTERLY, AT AN ANGLE OF 89 DEGREES, 55 MINUTES, 12 SECONDS TO THE RIGHT WITH THE LAST DESCRIBED LINE ALONG SAID CENTER LINE OF SAID 1.00 FOOT BRICK WALL, A DISTANCE OF 267.99 FEET TO THE POINT OF BEGINNING; THENCE NORTHWESTERLY AT AN ANGLE OF 149 DEGREES, 54 MINUTES, 45 SECONDS TO THE LEFT WITH THE LAST DESCRIBED LINE, 9.55 FEET TO THE NORTHEASTERLY DOCK LINE OF THE NORTH BRANCH OF THE CHICAGO RIVER; THENCE SOUTHEASTERLY ALONG SAID DOCK LINE, AT AN ANGLE OF 57 DEGREES, 28 MINUTES, 09 SECONDS TO THE RIGHT WITH THE LAST DESCRIBED LINE AND ALONG SAID NORTHEASTERLY DOCK LINE, 4.79 FEET TO THE EXTENSION SOUTHWESTERLY OF THE CENTER LINE OF SAID 1.00 FOOT BRICK WALL; THENCE NORTHEASTERLY AT AN ANGLE OF 92 DEGREES, 26 MINUTES, 26 SECONDS TO THE RIGHT WITH THE LAST DESCRIBED LINE, AND ALONG SAID CENTERLINE, 8.06 FEET TO THE POINT OF BEGINNING.

TRACT D:

A TRACT OF LAND BEING THAT PART OF LOTS 21, 22 AND 27, IN BLOCK 96 IN ELSTON'S ADDITION TO CHICAGO, A SUBDIVISION IN THE WEST HALF OF THE SOUTHWEST QUARTER OF SECTION 4, TOWNSHIP 39 NORTH, RANGE 14, EAST OF THE THIRD PRINCIPAL MERIDIAN, IN COOK COUNTY, ILLINOIS, LYING BETWEEN THE SOUTHWESTERLY LINE OF NORTH KINGSBURY STREET AND THE NORTH BRANCH OF THE CHICAGO RIVER, BOUNDED AND DESCRIBED AS FOLLOWS: COMMENCING ON THE SOUTHWESTERLY LINE OF NORTH KINGSBURY STREET AT A POINT 816.68 FEET NORTHWESTERLY OF THE INTERSECTION OF SAID SOUTHWESTERLY LINE OF NORTH KINGSBURY STREET AND THE WEST LINE OF NORTH LARRABEE STREET, SAID POINT BEING ALSO THE EXTENSION NORTHEASTERLY OF THE NORTHWESTERLY FACE OF FIVE (5) CONCRETE COLUMNS; THENCE SOUTHWESTERLY, AT AN ANGLE OF 89 DEGREES, 49 MINUTES, 14 SECONDS TO THE RIGHT WITH THE LAST DESCRIBED LINE, AND ALONG SAID NORTHWESTERLY FACE, 7.58 FEET TO THE POINT OF BEGINNING; THENCE CONTINUING SOUTHWESTERLY, ALONG THE LAST DESCRIBED LINE, 97.29 FEET TO THE NORTHERLY EXTENSION OF THE WEST FACE OF A BRICK WALL; THENCE SOUTHEASTERLY, ALONG THE WESTERLY FACE OF SAID BRICK WALL, AT AN ANGLE OF 90 DEGREES, 18 MINUTES, 00 SECONDS TO THE RIGHT WITH THE LAST DESCRIBED LINE, A DISTANCE OF 1.53 FEET TO THE NORTHWESTERLY FACE OF A 1.00 FOOT BRICK WALL; THENCE SOUTHWESTERLY, ALONG SAID NORTHWESTERLY FACE, PERPENDICULAR TO THE LAST DESCRIBED LINE, A DISTANCE OF 117.38 FEET; THENCE NORTHWESTERLY AT AN ANGLE OF 90 DEGREES, 14 MINUTES, 41 SECONDS TO THE LEFT WITH THE LAST DESCRIBED LINE 24.82 FEET; THENCE NORTHEASTERLY, PERPENDICULAR TO THE LAST DESCRIBED LINE, 8.07 FEET; THENCE NORTHWESTERLY AT AN ANGLE OF 100 DEGREES, 07 MINUTES, 04 SECONDS TO THE RIGHT WITH THE LAST DESCRIBED LINE, 95.18 FEET; THENCE NORTHEASTERLY AT AN ANGLE OF 100 DEGREES, 00 MINUTES, 00 SECONDS TO THE LEFT WITH THE LAST DESCRIBED LINE, 190.13 FEET, TO A POINT

UNOFFICIAL COPY

7.58 FEET SOUTHWESTERLY OF THE SOUTHWESTERLY LINE OF NORTH KINGSBURY STREET; THENCE SOUTHEASTERLY, ALONG A LINE PARALLEL WITH SAID SOUTHWESTERLY LINE OF NORTH KINGSBURY STREET, 116.99 FEET TO THE POINT OF BEGINNING; EXCEPTING FROM SAID TRACT OF LAND THAT PART LYING BELOW AN ELEVATION OF 102.17 FEET OF THE NORTHEASTERLY 49.83 FEET, THAT PART LYING BELOW AN ELEVATION OF 105.33 FEET OF THE SOUTHWESTERLY 66.00 FEET OF THE NORTHEASTERLY 115.83 FEET AND THAT PART LYING BELOW AN ELEVATION OF 102.17 FEET EXCEPTING THE NORTHEASTERLY 115.83 FEET OF SAID TRACT OF LAND.

PARCEL 2:

Non-exclusive easements for the benefit of Parcel 1 as created by Amended and Restated Declaration of Covenants, Conditions, Restrictions and Easements and Operating Agreement, dated October 9, 2002 and recorded October 15, 2002 as Document 21128849 for the following purpose:

- A. Ingress and egress and use
- B. Structural support
- C. Use of facilities in the catalog building and garage building
- D. Maintenance of catalog building easement facilities and garage easement facilities
- E. Maintenance and use of easement facilities
- F. Support, enclosure, use and maintenance of catalog building and garage building common walls, ceilings and floors
- G. Water main connection, sanitary sewer main connection and gas main connection
- H. Utilities
- I. Permitting existence of encroachments in catalog building and garage building
- J. Exterior maintenance
- K. Exterior Signage
- L. Dumpsters
- M. Owned facilities
- N. Shared facilities, and
- O. Overhanging balconies;

over the land described in exhibits attached thereto.

UNOFFICIAL COPY

Exhibit B

Legal Description of Grantee's Parcel

PARCEL 1:

Unit No. 1129, Parking Unit No. P-159 in the Domain Condominium as delineated on a survey of the following described real estate: Part of Lots 21 through 26 in Block 96 in Elston's Addition to Chicago; part of Lots 1 through 4 in Elston's Addition to Chicago, and part of Lot 5 in Assessors Plat of Lots 5 and 6 in Block 95 of Elston's Addition to Chicago all located in the West ½ of the Southwest ¼ of Section 4, Township 39 North, Range 14 East of the Third Principal Meridian, in Cook County, Illinois, more particularly described on the survey attached as Exhibit "A" to the Declaration of Condominium recorded July 2, 2002 as Document No. 0020733519, as amended from time to time, together with its undivided percentage interest in the common elements, all in Cook County, Illinois.

PARCEL 2:

The exclusive right to the use of Storage Space Number 273, limited common element, as delineated on the survey attached to the Declaration aforesaid recorded as Document No. 0020733519.

PARCEL 3:

Non-exclusive easements for the benefit of Parcel 1 as created by Amended and Restated Declaration of Covenants, Conditions, Restrictions and Easements and Operating Agreement, dated October 9, 2002 and recorded October 15, 2002 as Document 21128849 for the following purpose:

- A. Ingress and egress and use
- B. Structural support
- C. Use of facilities in the catalog building and garage building
- D. Maintenance of catalog building easement facilities and garage easement facilities
- E. Maintenance and use of easement facilities
- F. Support, enclosure, use and maintenance of catalog building and garage building common walls, ceilings and floors
- G. Water main connection, sanitary sewer main connection and gas main connection
- H. Utilities
- I. Permitting existence of encroachments in catalog building and garage building
- J. Exterior maintenance
- K. Exterior Signage
- L. Dumpsters
- M. Owned facilities
- N. Shared facilities, and
- O. Overhanging balconies;

over the land described in exhibits attached thereto.

Address of Property: Unit 1129, 900 N. Kingsbury, Chicago, Illinois 60610

Permanent Index Numbers: 17-04-300-047-11234 & 17-04-300-047-1397