


0254850

UNOFFICIAL COPY



Doc#: 0525133203 Fee: \$30.00
Eugene "Gene" Moore
Cook County Recorder of Deeds
Date: 09/08/2005 01:16 PM Pg: 1 of 4

STATE OF ILLINOIS)
)SS
COUNTY OF COOK)

RELEASE OF LIEN

KNOW ALL MEN BY THESE PRESENTS: That I, Ethel Taylor, the City Clerk of the City of Chicago Heights, Illinois in consideration of ONE HUNDRED ONE DOLLARS and 50/100 (\$101.50) the receipt of which is hereby acknowledged do hereby release, remise and forever discharge HENRY BARDWELL the following described real estate:


Lot 42 in Block 69 in Original Town of Chicago Heights, a Subdivision in Sections 20 and 21, Township 35 North, Range 14 East of the Third Principal Meridian, in Cook County, Illinois.

PIN #: 32-21-309-027

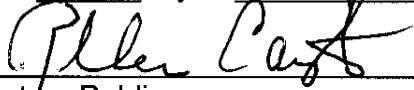
Commonly known address: 1512 Wallace Street, Chicago Heights, IL. 60411

growing out of a claim for unpaid board up, debris and clean up liens in favor of the City of Chicago Heights recorded as document numbers 0507347183 (\$101.50).

RECEIPT NUMBER: 11451
DATED: July 25, 2005

BY 
Ethel Taylor
City Clerk
City of Chicago Heights

Subscribed and Sworn to before me
this 25th day of July, 2005


Notary Public



BOX 334 CTT

UNOFFICIAL COPY

Return To

Anglin Real Estate + Development, Inc.


676 N. Michigan Ave

Suite 3110

Chicago, IL


60611

Property of Cook County Clerk's Office



UNOFFICIAL COPY


I hereby certify that I am the duly elected and qualified President, Secretary, and sole director of Anglin Real Estate & Development, Inc., an Illinois corporation, and that the following is a true and correct copy of the corporate resolution passed on behalf of the corporation.



Lee H. Anglin, President,
Secretary and Sole Director of
Anglin Real Estate & Development,
Inc.

Dated:

Property of Cook County Clerk's Office




UNOFFICIAL COPY

EXHIBIT 'A'

Legal Description

LOT 42 IN BLOCK 69 IN ORIGINAL TOWN OF CHICAGO HEIGHTS, A SUBDIVISION OF SECTIONS 20 AND 21, TOWNSHIP 35 NORTH, RANGE 14, EAST OF THE THIRD PRINCIPAL MERIDIAN, IN COOK COUNTY, ILLINOIS.

A handwritten signature in black ink, consisting of several loops and flourishes, positioned over the diagonal watermark.

Property of Cook County Clerk's Office