




PTAX-203-NR

Illinois Real Estate Transfer Tax Payment Document (non recorded transfers)

UNOFFICIAL COPY

a. Recorder's Office use.

Eugene "Gene" Moore Fee: \$33,364.50
Cook County Recorder of Deeds
Date: 09/21/2005 02:23 PM



05264271050

This document is recorded for the purpose of affixing Real Estate Transfer Tax stamps that were purchased for the following transferring document under provisions of Public Act 93-1099.

Property information

1515 Barrington Road
Street address of property (or 911 address, if available)
Hoffman Estates Schaumburg
City or village ZIP Township

Vol.:

Doc#: 0526427105 Fee: \$32.00

Page:

Eugene "Gene" Moore

Received by:

Cook County Recorder of Deeds
Date: 09/21/2005 03:18 PM Pg: 1 of 5

Parcel identifying number 07-07-300-030; 07-07-300-031

Legal description

Date of transferring document: 06 / 2005
Month Year

Type of transferring document: Corporate Merger Document

Signature

VTRP Merger Sub, LLC, BY:

[Handwritten Signature]

6/17/05
Date

Seller, Buyer, Agent, or Preparer

Preparer Information (Please print.)

Douglas W. Anderson, Esq., Barack Ferrazzano Kirschbaum Perlman & Nagelberg LLP
Preparer's and company's name Preparer's file number (if applicable)

333 W. Wacker Drive, Suite 2700, Chicago, Illinois 60606
Street address City State ZIP

City State ZIP

BFKP&N LLP, BY:

[Handwritten Signature]

312-984-3139
Preparer's daytime phone

Preparer's signature

doug.anderson@bfkpn.com
Preparer's e-mail address (if available)



Transfer Tax

Net consideration subject to transfer tax
Illinois Tax
County Tax
Total amount of transfer tax due

\$ 33,364,166.00
\$ 33,364.50
\$ 0
\$ 33,364.50

Affix Revenue stamps here

If stamps are not affixed, please state the exemption provision under 35 ILCS 200/31-45 (see Page 2).



This form is authorized in accordance with 35 ILCS 200/31-1 et seq. Disclosure of this information is REQUIRED. This form has been approved by the Forms Management Center. IL-492-4443

UNOFFICIAL COPY

0407532116 Page: 16 of 19

EXHIBIT A
LEGAL DESCRIPTION

PARCEL

2421

Hoffman Estates

THAT PART OF THE SOUTHWEST ¼ OF SECTION 7, TOWNSHIP 41 NORTH, RANGE 10, EAST OF THE THIRD PRINCIPAL MERIDIAN, DESCRIBED AS FOLLOWS:

COMMENCING AT THE SOUTHWEST CORNER OF SAID SECTION 7, THENCE NORTH 0 DEGREES 02 MINUTES 20 SECONDS EAST ALONG THE WEST LINE OF THE SOUTHWEST ¼ OF SAID SECTION 7, A DISTANCE OF 48.49 FEET MORE OR LESS, TO THE WESTERLY EXTENSION OF THE NORTH LINE OF GOLF ROAD, AS DEDICATED PER DOCUMENT NUMBER 10550663, BEING 100 FEET WIDE; THENCE NORTH 86 DEGREES 29 MINUTES 47 SECONDS EAST ALONG SAID WESTERLY EXTENSION A DISTANCE OF 50.10 FEET, MORE OR LESS, TO A POINT ON THE EAST LINE OF THE WEST 50 FEET, MEASURED PERPENDICULARLY, OF THE SOUTHWEST ¼ OF SAID SECTION 7, SAID POINT ALSO BEING ON THE EAST LINE OF BARRINGTON ROAD AS DEDICATED PER PLAT THEREOF RECORDED DECEMBER 7, 1932 PER DOCUMENT NUMBER 11172679; THENCE NORTH 0 DEGREES 02 MINUTES 20 SECONDS EAST ALONG SAID EAST LINE, A DISTANCE OF 450.00 FEET TO A POINT; THENCE CONTINUING NORTH 0 DEGREES 02 MINUTES 20 SECONDS EAST, ALONG SAID EAST LINE, A DISTANCE OF 589.33 FEET TO THE PLACE OF BEGINNING; THENCE CONTINUING NORTH 0 DEGREES 02 MINUTES 20 SECONDS EAST ALONG EAST LINE, A DISTANCE OF 855.00 FEET, MORE OR LESS, TO THE MOST WESTERLY CORNER OF LOT 1 IN PETER ROBIN FARMS UNIT FOUR, RECORDED APRIL 30, 1975 PER DOCUMENT NUMBER 23066244; THENCE SOUTH 89 DEGREES 57 MINUTES 40 SECONDS EAST ALONG THE SOUTH LINE OF SAID LOT 1, A DISTANCE OF 342.80 FEET TO A CORNER OF SAID LOT 1, THENCE SOUTH 49 DEGREES 16 MINUTES 32 SECONDS EAST, A DISTANCE OF 351.32 FEET TO THE MOST NORTHERLY CORNER OF PARCEL "B" IN PLAT OF EASEMENTS FOR OPEN SPACES, AS PER PLAT THEREOF RECORDED APRIL 24, 1973 PER DOCUMENT NUMBER 22299742; THENCE SOUTH 24 DEGREES 10 MINUTES 09 SECONDS WEST ALONG A WESTERLY LINE OF SAID PARCEL "B" A DISTANCE OF 766.92 FEET; THENCE NORTH 75 DEGREES 55 MINUTES 21 SECONDS WEST, A DISTANCE OF 304.78 FEET, TO THE PLACE OF BEGINNING, ALL IN COOK COUNTY, ILLINOIS. (EXCEPTING THEREFROM, THAT PART OF THE SOUTHWEST ¼ OF SECTION 7, TOWNSHIP 41 NORTH, RANGE 10 EAST OF THE THIRD PRINCIPAL MERIDIAN, CONVEYED FOR ROAD PURPOSES AND DESCRIBED AS FOLLOWS:

COMMENCING AT THE SOUTHWEST CORNER OF SAID SECTION 7; THENCE NORTH 0 DEGREES 02 MINUTES 23 SECONDS EAST 48.49 FEET ALONG THE WEST LINE OF SAID SECTION 7 TO THE WESTERLY EXTENSION OF THE OLD

108725/0052/624327/Version #: 4

UNOFFICIAL COPY

0407532116 Page: 17 of 19

NORTH LINE OF GOLF ROAD AS DEDICATED PER DOCUMENT NUMBER 10530563 RECORDED DECEMBER 10, 1929; THENCE NORTH 87 DEGREES 02 MINUTES 23 SECONDS EAST 50.07 FEET ALONG THE WESTERLY EXTENSION OF SAID OLD NORTH LINE OF GOLF ROAD TO THE EXISTING EAST LINE OF BARRINGTON ROAD EXTENDED; THENCE NORTH 0 DEGREES 02 MINUTES 23 SECONDS EAST 450.00 FEET ALONG THE EXISTING EAST LINE OF BARRINGTON ROAD PER DOCUMENT NUMBER 11172679, RECORDED DECEMBER 7, 1932, TO THE POINT OF BEGINNING, A POINT ON A LINE PARALLEL WITH THE SAID OLD NORTH LINE OF GOLF ROAD AND 450 FEET DISTANT FROM SAID OLD NORTH LINE OF GOLF ROAD; THENCE CONTINUING NORTH 0 DEGREES 02 MINUTES 23 SECONDS EAST 1444.70 FEET ALONG THE EXISTING EAST LINE OF BARRINGTON ROAD TO THE SOUTH LINE OF LOT 1 OF PETER ROBIN FARMS UNIT FOUR, RECORDED AS DOCUMENT NUMBER 23066244 ON APRIL 30, 1975; THENCE SOUTH 89 DEGREES 57 MINUTES 37 SECONDS EAST (SOUTH 89 DEGREES 57 MINUTES 40 SECONDS EAST RECORD BEARING) 20.00 FEET ALONG SAID SOUTH LINE; THENCE SOUTH 0 DEGREES 02 MINUTES 23 SECONDS WEST 187.71 FEET TO A 3-1/4 INCH METAL DISK; THENCE NORTH 89 DEGREES 57 MINUTES 37 SECONDS WEST 5.00 FEET TO A 3-1/4 INCH METAL DISK; THENCE SOUTH 0 DEGREES 02 MINUTES 23 SECONDS WEST 160 FEET TO A 3-1/4 INCH METAL DISK; THENCE SOUTH 89 DEGREES 57 MINUTES 37 SECONDS EAST 5.00 FEET TO A 3-1/4 INCH METAL DISK; THENCE SOUTH 0 DEGREES 02 MINUTES 23 SECONDS WEST 540.00 FEET TO A 3-1/4 INCH METAL DISK; THENCE NORTH 89 DEGREES 57 MINUTES 37 SECONDS WEST 10.00 FEET TO A 3-1/4 INCH METAL DISK; THENCE SOUTH 0 DEGREES 02 MINUTES 23 SECONDS WEST 410.00 FEET TO A 3-1/4 INCH METAL DISK; THENCE NORTH 89 DEGREES 57 MINUTES 37 SECONDS WEST 5.00 FEET TO A 3-1/4 INCH METAL DISK; THENCE SOUTH 0 DEGREES 02 MINUTES 23 SECONDS WEST 146.71 FEET TO A LINE PARALLEL WITH THE SAID OLD NORTH LINE OF GOLF ROAD AND 450 FEET DISTANT FROM SAID OLD NORTH LINE OF GOLF ROAD; THENCE SOUTH 87 DEGREES 02 MINUTES 23 SECONDS WEST 5.07 FEET ALONG SAID LINE TO THE POINT OF BEGINNING; ALL IN COOK COUNTY ILLINOIS.

PARCEL 2:

EASEMENT FOR THE BENEFIT OF PARCEL 1 FOR INGRESS AND EGRESS, AS CREATED IN THE GRANTS OF EASEMENTS AND AGREEMENT DATED AUGUST 4, 1987 AND RECORDED SEPTEMBER 16, 1987 AS DOCUMENT NUMBER 87506866, AS AMENDED BY FIRST AMENDMENT TO GRANTS OF EASEMENT AND AGREEMENT RECORDED APRIL 8, 1991 AS DOCUMENT 91156362, OVER, UPON AND ACROSS THE FOLLOWING DESCRIBED LAND:

THAT PART OF THE SOUTHWEST FRACTIONAL QUARTER OF SECTION 7, TOWNSHIP 41 NORTH, RANGE 10, EAST OF THE THIRD PRINCIPAL MERIDIAN, DESCRIBED AS FOLLOWS:

108725/0052/624327/Version #:4

UNOFFICIAL COPY

0407532116 Page: 18 of 19

BEGINNING AT THE NORTHWEST CORNER OF LOT 1 IN PETER ROBIN FARMS, UNIT FOUR, ACCORDING TO THE PLAT THEREOF, RECORDED APRIL 30, 1975 AS DOCUMENT 23066244, SAID POINT BEING ON THE EAST LINE OF BARRINGTON ROAD, ACCORDING TO THE PLAT OF DEDICATION THEREOF, RECORDED DECEMBER 7, 1932 AS DOCUMENT NUMBER 11172679; THENCE NORTH 0 DEGREES 02 MINUTES 20 SECONDS EAST, ALONG THE WEST LINE OF SAID LOT 1, AND ALONG THE EAST LINE OF BARRINGTON ROAD, A DISTANCE OF 35 FEET; THENCE SOUTH 89 DEGREES 57 MINUTES 40 SECONDS EAST, A DISTANCE OF 342.80 FEET; THENCE SOUTH 00 DEGREES 02 MINUTES 40 SECONDS WEST, A DISTANCE OF 70.00 FEET, TO AN ANGLE POINT ON THE SOUTH LINE OF SAID LOT 1; THENCE NORTH 89 DEGREES 57 MINUTES 40 SECONDS WEST, ALONG THE SOUTH LINE OF SAID LOT 1, A DISTANCE OF 342.80 FEET, TO THE MOST WESTERLY CORNER OF SAID LOT 1 AND TO THE EAST LINE OF BARRINGTON ROAD; THENCE NORTH 00 DEGREES 02 MINUTES 20 SECONDS EAST, ALONG THE WEST LINE OF SAID LOT 1 AND ALONG THE EAST LINE OF SAID BARRINGTON ROAD, A DISTANCE OF 35.00 FEET, TO THE POINT OF BEGINNING, IN COOK COUNTY, ILLINOIS.

PARCEL 3:

EASEMENT FOR THE BENEFIT OF PARCEL 1 FOR PERMANENT SANITARY SEWER AS CREATED BY AGREEMENT AND DECLARATION OF GRANT OF PERMANENT SANITARY SEWER EASEMENT AND TEMPORARY CONSTRUCTION EASEMENT RECORDED SEPTEMBER 1, 1987 AS DOCUMENT NUMBER 87481947 OVER THE FOLLOWING LAND:

A STRIP OF LAND 20 FEET IN WIDTH, 10 FEET EACH SIDE OF THE CENTERLINE, IN THE SOUTH HALF OF SECTION 7, TOWNSHIP 41 NORTH, RANGE 10 EAST OF THE THIRD PRINCIPAL MERIDIAN, SAID CENTERLINE DESCRIBED AS FOLLOWS:

COMMENCING AT THE SOUTHWEST CORNER OF SAID SECTION 7, THENCE NORTH 85 DEGREES 15 MINUTES 10 SECONDS EAST, ALONG THE SOUTH LINE OF THE SOUTHWEST ¼ OF SAID SECTION 7, A DISTANCE OF 1560.85 FEET, TO THE SOUTHEAST CORNER OF THE SOUTHWEST ¼ OF SAID SECTION 7, THENCE NORTH 8 DEGREES 15 MINUTES 58 SECONDS WEST, A DISTANCE OF 100.05 FEET TO THE CENTER OF AN EXISTING SANITARY SEWER MANHOLE FOR THE POINT OF BEGINNING; THENCE NORTH 43 DEGREES 19 MINUTES 13 SECONDS WEST, A DISTANCE OF 50.00 FEET; THENCE NORTH 25 DEGREES 51 MINUTES 23 SECONDS WEST, A DISTANCE OF 107.44 FEET; THENCE NORTH 65 DEGREES 9 MINUTES 27 SECONDS WEST, A DISTANCE OF 138.44 FEET; THENCE NORTH 86 DEGREES 42 MINUTES 25 SECONDS WEST, A DISTANCE OF 75 FEET, TO AN ANGLE POINT IN THE SOUTHERLY LINE OF PARCEL "B" IN THE PLAT OF EASEMENTS FOR OPEN SPACES, RECORDED APRIL 24, 1973 AS DOCUMENT NO. 22299742; THENCE CONTINUING NORTH 86 DEGREES 42

108725/0052/624327/Version #:4

UNOFFICIAL COPY

0407532116 Page: 19 of 19

MINUTES 25 SECONDS WEST, ALONG THE SOUTHERLY LINE OF SAID PARCEL "B", A DISTANCE OF 580.48 FEET; THENCE NORTH 75 DEGREES 48 MINUTES 45 SECONDS WEST, A DISTANCE OF 305.00 FEET TO A POINT ON THE WESTERLY LINE OF SAID PARCEL "B"; THENCE NORTH 6 DEGREES 6 MINUTES 29 SECONDS WEST, ALONG THE WESTERLY LINE OF SAID PARCEL "B", A DISTANCE OF 305.13 FEET; THENCE NORTH 3 DEGREES 57 MINUTES 50 SECONDS EAST, A DISTANCE OF 350 FEET, TO A POINT ON THE WESTERLY LINE OF SAID PARCEL "B"; THENCE NORTH 24 DEGREES 10 MINUTES 9 SECONDS WEST, ALONG THE WESTERLY LINE OF SAID PARCEL "B", A DISTANCE OF 410 FEET, TO THE POINT OF TERMINATION OF THE CENTERLINE OF SAID STRIP OF LAND, 20 FEET IN WIDTH, ALL IN COOK COUNTY, ILLINOIS, AS SHOWN AS DOCUMENT NUMBER 87481947 RECORDED SEPTEMBER 1, 1987.

EXCEPTING THAT PART THEREOF FALLING IN PARCEL 1 AFORESAID.

PINS: 07-07-300-030
07-07-300-031

COMMON ADDRESS: 1515 BARRINGTON ROAD
HOFFMAN ESTATES, ILLINOIS 60172

108725/0052/6243277/Version #: 4