

UNOFFICIAL COPY

Recording Requested By:
VERDUGO TRUSTEE SERVICE CORPORATION



When Recorded Return To:
ANTHONY R GILBERT
3020 N 124TH DR
PEORIA, AZ 85383

Doc#: 0528502130 Fee: \$26.00
Eugene "Gene" Moore
Cook County Recorder of Deeds
Date: 10/12/2005 10:21 AM Pg: 1 of 2

Prepared By:
Sherry L. Sheffler
Verdugo TRUSTEE SERVICE Corp.
P.O. Box 9443
Gaithersburg, MD 20898-9443
1-800-283-7918



SATISFACTION

CITIMORTGAGE, INC. #:0006402747 "GILBERT" Lender ID:465/64027477 Cook, Illinois

FOR THE PROTECTION OF THE OWNER, THIS RELEASE SHALL BE FILED WITH THE RECORDER OR THE REGISTRAR OF TITLES IN WHOSE OFFICE THE MORTGAGE OR DEED OF TRUST WAS FILED.

KNOW ALL MEN BY THESE PRESENTS that CITIMORTGAGE, INC. SUCCESSOR BY MERGER TO FIRST NATIONWIDE MORTGAGE CORPORATION holder of a certain mortgage, made and executed by ANTHONY R. GILBERT AND LAURA GILBERT, HUSBAND AND WIFE, originally to FIRST NATIONWIDE MORTGAGE CORPORATION, in the County of Cook, and the State of Illinois, Dated: 03/31/2003 Recorded: 04/30/2003 in Book/Reel/Liber: N/A Page/Folio: N/A as Instrument No.: 0312041042, does hereby acknowledge that it has received full payment and satisfaction of the same, and in consideration thereof, does hereby cancel and discharge said mortgage.


Legal: SEE ATTACHED LEGAL

Assessor's/Tax ID No. 17-09-127-036-1089, 17-09-127-036-1173

Property Address: 400 W ONTARIO ST #1401, CHICAGO, IL 60610-4052

IN WITNESS WHEREOF, the undersigned, by the officer duly authorized, has duly executed the foregoing instrument.

CITIMORTGAGE, INC. SUCCESSOR BY MERGER TO FIRST NATIONWIDE MORTGAGE CORPORATION
On June 20th, 2005


By: 
MERHL GIBSON, Vice-President




STATE OF Maryland
COUNTY OF Frederick

On June 20th, 2005, before me, Jane Eyler, a Notary Public in and for Frederick County, in the State of Maryland, personally appeared MERHL GIBSON, Vice-President who acknowledged himself/herself to be the aforesaid officer of the above named corporation, and that he/she, being authorized so to do, executed the foregoing instrument for the purposes therein contained, by signing the name of the corporation by himself/herself as the officer designated therein. In witness whereof I hereunto set my hand and official seal,

WITNESS my hand and official seal,


JANE EYLER
Notary Expires: 11/01/2005



UNOFFICIAL COPY**Loan Number : 6402747****Borrower's Name : ANTHONY R. GILBERT AND LAURA GILBERT, HUSBAND AND WIFE**

UNIT 1401 AND PARKING SPACE P-317, IN THE 400 WEST ONTARIO CONDOMINIUM, AS DELINEATED ON A SURVEY OF THE FOLLOWING DESCRIBED TRACT OF LAND:

PARCEL 1: LOTS 8 THROUGH 14, BOTH INCLUSIVE, IN YOUNGS SUBDIVISION OF PART OF KINGSBURY TRACT IN THE EAST 1/2 OF THE NORTHWEST 1/4 OF SECTION 9, TOWNSHIP 39 NORTH, RANGE 14, EAST OF THE THIRD PRINCIPAL MERIDIAN, IN COOK COUNTY, ILLINOIS.

PARCEL 2: THE EAST 235 FEET OF THAT PART OF THE 9 FOOT PRIVATE ALLEY LYING NORTH OF AND ADJOINING LOTS 1 TO 10 IN YOUNG'S SUBDIVISION OF PART OF KINGSBURY TRACT IN THE EAST 1/2 OF THE NORTHWEST 1/4 OF SECTION 9, TOWNSHIP 39 NORTH, RANGE 14, EAST OF THE THIRD PRINCIPAL MERIDIAN, IN COOK COUNTY, ILLINOIS.

PARCEL 3: THE EAST 235 FEET OF THE SOUTH 9 FEET OF LOTS 1 AND 2 IN ASSESSOR'S DIVISION OF PART (SOUTH OF ERIE STREET AND EAST OF CHICAGO RIVER) OF THE EAST 1/2 OF THE NORTHWEST 1/4 OF SECTION 9, TOWNSHIP 39 NORTH, RANGE 14 EAST OF THE THIRD PRINCIPAL MERIDIAN, IN COOK COUNTY, ILLINOIS.

PARCEL 4: THE SOUTH 1/2 OF THE 18 FOOT ALLEY LYING NORTH OF AND ADJOINING LOT 9 AND LYING BETWEEN THE EAST AND WEST LINES OF SAID LOT 9 EXTENDED NORTH IN BLOCK 11 IN BUTLER, WRIGHT AND WEBSTER'S ADDITION TO CHICAGO IN SECTION 9, TOWNSHIP 39 NORTH, RANGE 14 EAST OF THE THIRD PRINCIPAL MERIDIAN, IN COOK COUNTY, ILLINOIS.

PARCEL 5: THE WEST 135 FEET OF THE EAST 370 FEET OF THE SOUTH 9 FEET OF LOTS 1, 2 AND 3 IN ASSESSOR'S DIVISION OF PART (SOUTH OF ERIE STREET AND EAST OF CHICAGO RIVER) OF THE EAST 1/2 OF THE NORTHWEST 1/4 OF SECTION 9, TOWNSHIP 39 NORTH, RANGE 14 EAST OF THE THIRD PRINCIPAL MERIDIAN, IN COOK COUNTY, ILLINOIS.

PARCEL 6: THE WEST 135 FEET OF THE EAST 370 FEET OF THAT PART OF THE 9 FOOT PRIVATE ALLEY LYING NORTH OF AND ADJOINING LOTS 1 TO 15 IN YOUNG'S SUBDIVISION OF PART OF KINGSBURY TRACT IN THE EAST 1/2 OF THE NORTHWEST 1/4 OF SECTION 9, TOWNSHIP 39 NORTH, RANGE 14, EAST OF THE THIRD PRINCIPAL MERIDIAN, IN COOK COUNTY, ILLINOIS;

WHICH SURVEY IS ATTACHED AS EXHIBIT "A" TO THE DECLARATION OF CONDOMINIUM RECORDED AS DOCUMENT NUMBER 09202758, AS AMENDED FROM TIME TO TIME, TOGETHER WITH ITS UNDIVIDED PERCENTAGE INTEREST IN THE COMMON ELEMENTS IN COOK COUNTY ILLINOIS.

PI.N # : 17-09-127-036-1089
17-09-127-036-1178

Property Address: 400 W Ontario St. Unit 1401
Chicago, IL 60610