

UNOFFICIAL COPY



0528622121

Doc#: 0528622121 Fee: \$26.50  
Eugene "Gene" Moore RHSP Fee: \$10.00  
Cook County Recorder of Deeds  
Date: 10/13/2005 02:56 PM Pg: 1 of 2

[Space Above this Line for Recording Data]

Loan No. 760390289

## RELEASE DEED

**"FOR THE PROTECTION OF THE OWNER, THIS RELEASE  
SHALL BE FILED WITH THE RECORDER OF DEEDS  
IN WHOSE OFFICE THE MORTGAGE OR DEED OF TRUST WAS FILED"**


KNOW ALL MEN BY THESE PRESENTS, That MidAmerica Bank, fsb, A corporation existing under the laws of the United States, in consideration of one dollar, and other good and valuable considerations, the receipt whereof is hereby acknowledged, does hereby release, convey and quit claim unto **SZYMON P GASIENICA-KOŁODZIEJ, AN UNMARRIED PERSON** all the right, title, interest, claim or demand whatsoever it may have acquired in, through or by a certain Mortgage Deed, recorded in the Records Office of COOK County, in the State of Illinois, as Document Number 0020221101 and Assignment of Mortgage recorded in the Records Office of COOK County, in the State of Illinois, as Document Number , to the premises therein described situated in the County of COOK, State of Illinois, as follows, to-wit:

Property Street Address: 3950 N LAKE SHORE DR UNIT 1210, CHICAGO IL 60613

PIN: 14-21-101-034-1230

IN WITNESS WHEREOF, The said MidAmerica Bank, fsb has caused its corporate seal to be hereto affixed, and has caused its name to be signed to these presents by its Vice President and or Asst. Vice President, and attested by its Assistant Secretary, this 6TH day of SEPTEMBER A.D., 2005.

(Seal)

MidAmerica Bank, fsb  
BY:   
Marcia Petricig Asst. Vice President

ATTEST:   
Margaret Stanisk Asst. Secretary

5/12  
my  
JAM

# UNOFFICIAL COPY

STATE OF ILLINOIS


SS.

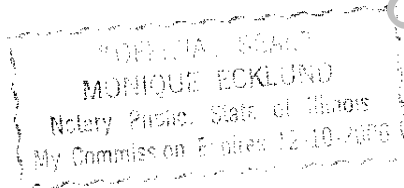
COUNTY OF DUPAGE

On, 6TH day of SEPTEMBER A.D., 2005 I, the undersigned, a notary public in and for said County in the State aforesaid, **DO HEREBY CERTIFY THAT:** the persons whose names are subscribed to the foregoing instrument are personally known to me to be duly authorized officers of MidAmerica Bank, fsb **THAT THEY** appeared before me this day in person and severally acknowledged that they signed and delivered the said instrument in writing as duly authorized officers of said corporation and caused the corporate seal of said corporation to be affixed thereto pursuant to authority given by the Board of Directors of said Corporation as their free and voluntary act, and as the free and voluntary act and deed of said corporation for the uses and purposes therein set forth.

**GIVEN** under my hand and notarial seal, the day and year first above written. AD

**MY COMMISSION EXPIRES:** \_\_\_\_\_

  
\_\_\_\_\_  
Notary Public



This Instrument was prepared by:  
Kenneth Koranda  
2650 Warrenville Rd. Ste 500  
P.O. Box 7039  
Downers Grove IL 60515-1721

When Recorded Return to:  
MidAmerica Bank  
2650 Warrenville Rd. Ste 500  
P.O. Box 7039  
Downers Grove IL 60515-1721

UNIT NUMBER 1210 IN 3950 NORTH LAKE SHORE DRIVE CONDOMINIUM, AS DELINEATED ON SURVEY OF THE FOLLOWING DESCRIBED PARCEL OF REAL ESTATE (HEREINAFTER REFERRED TO AS PARCEL):

THAT PART OF LOTS 10, 11, AND 12 IN CARSON AND CHITRAUS ADDITION TO CHICAGO, BEING A SUBDIVISION OF BLOCK 1 IN EQUITABLE TRUST COMPANY'S SUBDIVISION IN SECTION 21, TOWNSHIP 40 NORTH, RANGE 14 EAST OF THE THIRD PRINCIPAL MERIDIAN, LYING WEST OF THE LINE ESTABLISHED BY DECEASED ENTERED ON SEPTEMBER 7, 1906, IN CASE NUMBER 274470, CIRCUIT COURT OF COOK COUNTY, ILLINOIS, ENTITLED CHARLES W. GORDON AND OTHERS AGAINST COMMISSIONERS OF LINCOLN PARK, IN COOK COUNTY, ILLINOIS.

WHICH SURVEY IS ATTACHED AS EXHIBIT 'A' TO DECLARATION OF CONDOMINIUM OWNERSHIP MADE BY AMERICAN NATIONAL BANK AND TRUST COMPANY OF CHICAGO, AS TRUSTEE UNDER TRUST AGREEMENT DATED NOVEMBER 30, 1954 KNOWN AS TRUST NUMBER 60420, RECORDED IN THE OFFICE OF THE RECORDER OF DEEDS, COOK COUNTY, ILLINOIS, AS DOCUMENT NUMBER 24014190; TOGETHER WITH AN UNDIVIDED PERCENTAGE INTEREST IN SAID PARCEL (EXCEPTING FROM SAID PARCEL ALL THE PROPERTY AND SPACE COMPRISING ALL THE UNITS THEREOF AS DEFINED AND SET FORTH IN SAID DECLARATION AND SURVEY), IN COOK COUNTY, ILLINOIS.

#### PARCEL 2:

EASEMENT FOR THE BENEFIT OF PARCEL 1 AS CREATED BY THE EASEMENT AGREEMENT DATED APRIL 23, 1969, RECORDED APRIL 23, 1969 AS DOCUMENT NUMBER 26920211 MADE BY AND BETWEEN AMERICAN NATIONAL BANK AND TRUST COMPANY OF CHICAGO, TRUST NUMBER 22719, AND EXCHANGE NATIONAL BANK OF CHICAGO, TRUST NUMBER 5174, FOR THE PURPOSE OF INTERESS AND EGRESS OVER AND ACROSS THAT PART OF THE EAST 40 FEET OF VACATED FRONTIER AVENUE, AS VACATED BY ORDINANCE RECORDED AS DOCUMENT NUMBER 20816906, LYING WEST OF LOTS 10, 11, AND 12 IN CARSON AND CHITRAUS ADDITION TO CHICAGO, AFORESAID, WHICH LIES NORTH OF THE SOUTH LINE OF LOT 10 EXTENDED WEST AND LIES SOUTH OF THE NORTH LINE OF LOT 12 EXTENDED WEST, IN COOK COUNTY, ILLINOIS.