

UNOFFICIAL COPY



Doc#: 0528713076 Fee: \$26.50
Eugene "Gene" Moore
Cook County Recorder of Deeds
Date: 10/14/2005 02:29 PM Pg: 1 of 2

RELEASE OF REAL ESTATE MORTGAGE

KNOW ALL MEN BY THESE PRESENTS

That Wells Fargo Financial Illinois, Inc. f/k/a Norwest Financial Illinois Inc., (Mortgagee) does hereby certify that a certain indenture of mortgage, bearing date the 25th day of May, 2004, made and executed by LeRoy T. Hoppe and Maureen M. Hoppe, Joint Tenants to Mortgagee and recorded in the Recorder's Office of Cook County in the State of Illinois, in Book *, Page *, Document No. * on the 2nd day of June, 2004, is, with the note accompanying it, fully paid, satisfied, released and discharged. #DOC. 0415419065

In witness whereof the undersigned has caused these presents to be signed by its Assistant Secretary and its corporate seal to be hereto affixed.

(S E A L)

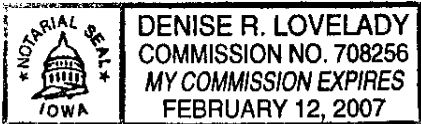
Wells Fargo Financial Illinois, Inc.

By [Signature]
Assistant Secretary

STATE OF IOWA)
) ss. The description of the property is on a separate form attached
COUNTY OF POLK) to this mortgage/deed of trust, which description is part
) of this mortgage/deed of trust.

The foregoing instrument was acknowledged before me this 27th day of September, 2004, by Dickie A. Messenger Assistant Secretary of Wells Fargo Financial Illinois, Inc., a Illinois corporation, on behalf of the corporation.

(S E A L)




[Signature]
Notary Public

Prepared by: Kathy Pekal for Wells Fargo Financial Illinois, Inc.,
(Preparer's Name)

WFF, 3000 Broadview Village Square, Broadview IL 60155 (address).

Return to: X WFF, 3000 Broadview Village Square, Broadview, IL 60155



5-1
M-Y
CE


UNOFFICIAL COPY

ADDENDUM FOR LEGAL DESCRIPTION OF LEGAL MORTGAGE
DATED 09/27/05
MAUREEN M. HOPPE AND LEROY T. HOPPE, MORTGAGERS

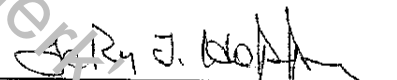
The following described real estate, situated in Cook County, Illinois to wit:

LOT 22 IN BLOCK 3 IN VENDLEY'S BERKELEY HIGHLANDS UNIT NO. 1, BEING A SUBDIVISION OF THE WEST 716.60 FEET OF THE EAST 946.6 FEET OF THE SOUTH 872.5 FEET AND ALSO THE WEST 248.4 FEET OF THE EAST 1195 FEET OF THE SOUTH 170 FEET OF THE NORTH WEST FRACTIONAL $\frac{1}{4}$ OF SECTION 7, TOWNSHIP 39 NORTH, RANGE 12, EAST OF THE THIRD PRINCIPAL MERIDIAN, IN COOK COUNTY, ILLINOIS.

TAX ID# 15-07-113-012



MAUREEN M. HOPPE



LE ROY T. HOPPE

Cook County Clerk's Office