


Recording Requested By:
Discover Bank

UNOFFICIAL COPY

When Recorded Return To:
ELAINE DOWNER
3421 S PRAIRIE AVE
CHICAGO, IL 606163921



Doc#: 0529232055 Fee: \$26.50
Eugene "Gene" Moore RHSP Fee: \$10.00
Cook County Recorder of Deeds
Date: 10/19/2005 09:51 AM Pg: 1 of 2



SATISFACTION

DISCOVER BANK #:9402709891308 "DOWNER" Lender ID:65 Cook, Illinois

FOR THE PROTECTION OF THE OWNER, THIS RELEASE SHALL BE FILED WITH THE RECORDER OR THE REGISTRAR OF TITLES IN WHOSE OFFICE THE MORTGAGE OR DEED OF TRUST WAS FILED.

KNOW ALL MEN BY THESE PRESENTS that DISCOVER BANK holder of a certain mortgage, made and executed by ELAINE DOWNER, MARRIED, originally to DISCOVER BANK, in the County of Cook, and the State of Illinois, Dated: 10/10/2003 Recorded: 11/10/2003 as Instrument No.: 0331411018, does hereby acknowledge that it has received full payment and satisfaction of the same, and in consideration thereof, does hereby cancel and discharge said mortgage.


Legal: THE FOLLOWING DESCRIBED REAL ESTATE SITUATED IN THE COUNTY OF COOK AND STATE OF ILLINOIS, TO-WIT: LOT 6 (EXCEPT THAT PART THEREOF DESCRIBED AS FOLLOWS: BEGINNING AT THE NORTHWEST CORNER OF SAID LOT 6, THENCE SOUTH ALONG THE WEST LINE OF SAID LOT 6 A DISTANCE OF 0.56 FEET; THENCE EAST ALONG A LINE 0.056 FEET SOUTH OF AND PARALLEL WITH THE NORTH LINE OF SAID LOT 6 A DISTANCE OF 101.28 FEET TO THE WEST WALL OF A FRAME GARAGE; THENCE SOUTH ALONG THE WEST WALL OF SAID FRAME GARAGE, A DISTANCE OF 0.42 FEET TO THE CENTER LINE EXTENDED, OF THE INTERIOR WALL, OF SAID GARAGE; THENCE EAST ALONG THE CENTER LINE OF SAID INTERIOR WALL A DISTANCE OF 22.43 FEET TO THE EAST LINE OF SAID LOT 6; THENCE NORTH ALONG THE EAST LINE OF SAID LOT 6 A DISTANCE OF 0.37 FEET TO THE NORTHEAST CORNER OF SAID LOT 6; THENCE WEST ALONG THE NORTH LINE OF SAID LOT 6 TO THE PLACE OF BEGINNING), IN THE SUBDIVISION OF THE WEST HALF OF THE NORTH HALF OF LOT 7 IN BLOCK 1 OF DYER AND DAVISSON'S SUBDIVISION OF THE SOUTHEAST 1/4 OF THE NORTHWEST 1/4 OF SECTION 34, TOWNSHIP 39 NORTH, RANGE 14, EAST OF THE THIRD PRINCIPAL MERIDIAN, IN COOK COUNTY, ILLINOIS. APN # 17-34-121-023-0000

Assessor's/Tax ID No. 17-34-121-023-0000

Property Address: 3421 S PRAIRIE AVE, CHICAGO, IL 60616-3921

IN WITNESS WHEREOF, the undersigned, by the officer duly authorized, has duly executed the foregoing instrument.

DISCOVER BANK
On October 3rd, 2005

By: 
DAYNA M. SVERERSON, Vice President

SC
SV
PA
SK
M.Y.
MIE

UNOFFICIAL COPY


STATE OF South Dakota
COUNTY OF Minnehaha

On October 3rd, 2005, before me, RHONDA REINERS, a Notary Public in and for the County of Minnehaha County, State of South Dakota, personally appeared DAYNA M. SYVERSON, Vice President, personally known to me (or proved to me on the basis of satisfactory evidence) to be the person(s) whose name(s) is/are subscribed to the within instrument and acknowledged to me that he/she/they executed the same in his/her/their authorized capacity, and that by his/her/their signature on the instrument the person(s), or the entity upon behalf of which the person(s) acted, executed the instrument.

WITNESS my hand and official seal,

Rhonda Reiners
RHONDA REINERS

Notary Expires: 03/23/2011



(This area for notarial seal)

Prepared By: Bonnie Johannsen, DISCOVER BANK 4909 26TH STREET, SIOUX FALLS, SD 57110

Property of Cook County Clerk's Office