

UNOFFICIAL COPY

WARRANTY DEED
(ILLINOIS)

(Partnership to Individual)



Doc#: 0530416117 Fee: \$28.00
Eugene "Gene" Moore RHSP Fee: \$10.00
Cook County Recorder of Deeds
Date: 10/31/2005 11:46 AM Pg: 1 of 3

The Grantor, 4344-60 NORTH BROADWAY PARTNERSHIP, an Illinois general partnership, created and existing under and by virtue of the laws of the State of Illinois and duly authorized to transact business in the State of Illinois, for the consideration of Ten dollars (\$10.00), and other good and valuable considerations in hand paid, CONVEYS and WARRANTS to:

AMINATU NIKE JAJI-BALOGUN,
of 8024 S. Indiana, Chicago IL 60619,

the following described Real Estate situated in the County of Cook in the State of Illinois, to wit: **See attached legal description**, and hereby releases and waives all rights under and by virtue of the Homestead Exemption laws of the State of Illinois,

Permanent Real Estate Index Numbers: 14-17-403-022-0000, 14-17-403-023-0000, 14-17-403-024-0000 and 14-17-403-025-0000

Address of Real Estate: 4350 N. BROADWAY ST., UNIT 1004, P-67 and P-70 CHICAGO, ILLINOIS 60613

Dated this 26th day of September, 2005.

4344-60 NORTH BROADWAY PARTNERSHIP


by: William Lockhart
WILLIAM LOCKHART,
President of NE Development, Inc.,
its general partner

by: Mark E. Zahorik 3h
MARK E. ZAHORIK,
Member of MEZ Development, LLC,
its general partner

State of Illinois, County of Cook ss.
I, the undersigned, a Notary Public in and for said County, in the State aforesaid, DO HEREBY CERTIFY that **WILLIAM LOCKHART, President of NE DEVELOPMENT, INC., general partner of 4344-60 NORTH BROADWAY PARTNERSHIP, and MARK E. ZAHORIK, Member of MEZ DEVELOPMENT, LLC, general partner of 4344-60 NORTH BROADWAY PARTNERSHIP,** personally known to me to be the same persons whose names are subscribed to the foregoing instrument, appeared before me this day in person, and acknowledged that they signed, sealed and delivered the said instrument as their free and voluntary act, and as such President and Member, respectively, as the free and voluntary act of said corporation and said limited liability company, respectively, as general partners of the partnership, for the uses and purposes therein set forth, including the release and waiver of the right of homestead.

Given under my hand and official seal, this 26th day of September, 2005
Commission Expires _____

[Signature]
NOTARY PUBLIC



This instrument was prepared by Gael Morris, of Lawrence & Morris, 2835 North Sheffield, Suite 232, Chicago, Illinois 60657

MAIL TO: Hopkins & Associates, P.C.
161 N. Clark #4700
Chicago, IL 60601


SEND SUBSEQUENT TAX BILLS TO:
4350 N. Broadway St #1004
Chicago, IL 60613

UNOFFICIAL COPY

Property of Cook County Clerk's Office

COUNTY TAX

COOK COUNTY
REAL ESTATE TRANSACTION TAX



OCT. 17.05


REVENUE STAMP

0000017593

REAL ESTATE TRANSFER TAX
00296,25
FP 103028

STATE TAX

STATE OF ILLINOIS



OCT. 17.05


REAL ESTATE TRANSFER TAX
DEPARTMENT OF REVENUE

0000017387

REAL ESTATE TRANSFER TAX
00592,50
FP 103027

CITY TAX

CITY OF CHICAGO



OCT. 17.05

REAL ESTATE TRANSACTION TAX
DEPARTMENT OF REVENUE

0000019011

REAL ESTATE TRANSFER TAX
04443,75
FP 102812

UNOFFICIAL COPY

LEGAL DESCRIPTION:

UNIT 1004, P-67 and P-70 IN BUENA POINTE CONDOMINIUM, AS DELINEATED ON A PLAT OF SURVEY OF THE FOLLOWING DESCRIBED TRACT OF LAND: LOTS 1 THROUGH 4 IN BLOCK 2 IN BUENA PARK, A SUBDIVISION OF THE SOUTHEAST QUARTER OF SECTION 17, TOWNSHIP 40 NORTH, RANGE 14, EAST OF THE THIRD PRINCIPAL MERIDIAN, WHICH PLAT OF SURVEY IS ATTACHED AS EXHIBIT "D" TO THE DECLARATION OF CONDOMINIUM OWNERSHIP RECORDED FEBRUARY 26, 2004, AS DOCUMENT NO. 0405732139, AS AMENDED FROM TIME TO TIME, TOGETHER WITH THEIR UNDIVIDED PERCENTAGE INTEREST IN THE COMMON ELEMENTS, ALL IN COOK COUNTY, ILLINOIS.

SUBJECT ONLY TO THE FOLLOWING: SUBJECT ONLY TO THE FOLLOWING: (I) NON-DELINQUENT REAL ESTATE TAXES; (II) APPLICABLE ZONING, PLANNED DEVELOPMENT AND BUILDING LAWS AND ORDINANCES AND OTHER ORDINANCES OF RECORD; (III) ENCROACHMENTS ONTO THE PROPERTY, IF ANY; (IV) ACTS DONE OR SUFFERED BY PURCHASER OR ANYONE CLAIMING BY, THROUGH OR UNDER PURCHASER; (V) COVENANTS, CONDITIONS, AGREEMENTS, BUILDING LINES AND RESTRICTIONS OF RECORD; (VI) EASEMENTS RECORDED AT ANY TIME PRIOR TO CLOSING, INCLUDING ANY EASEMENTS ESTABLISHED BY OR IMPLIED FROM THE DECLARATION OR AMENDMENTS THERETO AND ANY EASEMENTS PROVIDED FOR IN ANY PLAT OF SUBDIVISION OF THE PROJECT WHICH MAY HEREAFTER BE RECORDED; (VII) TERMS, CONDITIONS, AND RESTRICTIONS OF THE DECLARATION; (VIII) AGREEMENT AND DECLARATION OF COVENANTS, CONDITIONS, RESTRICTIONS AND EASEMENTS RECORDED ON FEBRUARY 26, 2004 AS DOCUMENT NO. 0405732139; (IX) ROADS OR HIGHWAYS, IF ANY; (X) PURCHASER'S MORTGAGE, IF ANY; AND (XI) LIMITATIONS AND CONDITIONS IMPOSED BY THE CONDOMINIUM PROPERTY ACT OF THE STATE OF ILLINOIS.

GRANTOR ALSO HEREBY GRANTS TO THE GRANTEE, ITS SUCCESSORS AND ASSIGNS, AS RIGHTS AND EASEMENTS APPURTENANT TO THE SUBJECT UNIT DESCRIBED HEREIN, THE RIGHTS AND EASEMENTS FOR THE BENEFIT OF SAID UNIT SET FORTH IN THE DECLARATION OF CONDOMINIUM; AND GRANTOR RESERVES TO ITSELF, ITS SUCCESSORS AND ASSIGNS, THE RIGHTS AND EASEMENTS SET FORTH IN SAID DECLARATION FOR THE BENEFIT OF THE REMAINING PROPERTY DESCRIBED THEREIN. THIS DEED IS SUBJECT TO ALL RIGHTS, EASEMENTS, COVENANTS, CONDITIONS, RESTRICTIONS AND RESERVATIONS CONTAINED IN SAID DECLARATION THE SAME AS THOUGH THE PROVISIONS OF SAID DECLARATION WERE RECITED AND STIPULATED AT LENGTH HEREIN.

THERE WAS NO TENANT IN THE UNIT.