

UNOFFICIAL COPY

Doc# 0530521053 fee: \$36.00
Date: 11/01/2005 10:51 AM Pg: 1 of 2
Cook County Recorder of Deeds
*RHSP FEE \$10.00 Applied

SATISFACTION OF MORTGAGE

When recorded Mail to:
Nationwide Title Clearing
2100 Alt. 19 North
Palm Harbor, FL 34683


L#:1966239220

The undersigned certifies that it is the present owner of a mortgage made by **TERESA MELENDEZ AND MARIABEL FLORES-CRUZ** to **FLEET NATIONAL BANK** bearing the date 02/12/2001 and recorded in the office of the Recorder or Registrar of Titles of COOK County, in the State of Illinois in Book Page as Document Number 0010206711

The above described mortgage is, with the note accompanying it, fully paid, satisfied, and discharged. The recorder of said county is authorized to enter this satisfaction/discharge of record. To the property therein described as situated in the County of COOK, State of Illinois as follows, to wit:


See Exhibit A
known as:2167 ASH ST DES PLAINES, IL 60018
PIN# 09-29-409-114

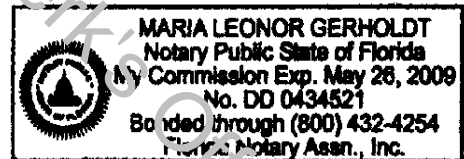
dated 10/29/2005
MORTGAGE ELECTRONIC REGISTRATION SYSTEMS, INC.


JoAnn Zyber Vice President

STATE OF FLORIDA COUNTY OF PINELLAS

The foregoing instrument was acknowledged before me on 10/29/2005 by JOANN ZYBER the VICE PRESIDENT of **MORTGAGE ELECTRONIC REGISTRATION SYSTEMS, INC.** on behalf of said CORPORATION.


Maria Leonor Gerholdt
Notary Public; Comm. Expires 05/26/2009



Prepared by: J. Lesinski/NTC,2100 Alt. 19 North, Palm Harbor, FL 34683 (800)346-9152

FOR THE PROTECTION OF THE OWNER THIS RELEASE SHOULD BE FILED
WITH THE RECORDER OR REGISTRAR OF TITLES IN WHOSE OFFICE THE
MORTGAGE OR DEED OF TRUST WAS FILED.



CHAS6 4696742 100023810000813322 MERS PHONE 1-888-679-MERS

UNOFFICIAL COPY

Loan No: 1966239220

'EXHIBIT A'

PARCEL 1: THAT PART OF LOT 9 IN TERRSAL PARK SUBDIVISION BEING PART OF EAST 1/2 OF THE NORTHWEST 1/4 OF THE SOUTHEAST 1/4 OF SECTION 29, TOWNSHIP 41 NORTH, RANGE 12, EAST OF THE THIRD PRINCIPAL MERIDIAN, IN COOK COUNTY, ILLINOIS DESCRIBED AS FOLLOWS: BEGINNING AT THE POINT ON A LINE 215.00 FEET SOUTH OF AND PARALLEL WITH THE NORTH LINE OF SAID LOT, AND 51.71 FEET EAST OF THE WEST LINE OF LOT THENCE SOUTHEASTERLY ALONG A LINE FORMING AN ANGLE OF 34 DEGREES 14 MINUTES 40 SECONDS FROM EAST TO SOUTHEAST WITH LAST DESCRIBED LINE EXTENDED EAST A DISTANCE OF 117.35 FEET THENCE SOUTHEASTERLY ALONG A LINE FORMING AN ANGLE OF 81 DEGREES 47 MINUTES 37 SECONDS FROM NORTHWEST TO SOUTHWEST WITH LAST DESCRIBED LINE A DISTANCE OF 18.19 FEET THENCE NORTHWESTERLY 414.20 FEET TO A POINT ON A LINE 215.0 FEET SOUTH OF LAND PARALLEL WITH THE NORTH LINE OF SAID LOT AND 19.72 FEET EAST OF THE WEST LINE OF THE WEST LINE OF SAID LOT THENCE EAST ALONG SAID PARALLEL LINE 31.99 FEET TO THE PLACE OF BEGINNING PARCEL 2: THE EAST 8.0 FEET OF THE WEST 238.81 FEET (BOTH MEASURED AT RIGHT ANGLES TO THE WEST LINE) OF SOUTH 20.0 FEET OF THE NORTH 180.0 FEET (BOTH MEASURED AT RIGHT ANGLES TO THE NORTH LINE) OF LOT 9 IN TERRSAL PARK SUBDIVISION BEING A PART OF THE EAST 1/2 OF THE NORTHWEST 1/4 OF THE SOUTHEAST 1/4 OF SECTION 29, TOWNSHIP 41 NORTH, RANGE 12, EAST OF THE THIRD PRINCIPAL MERIDIAN, IN COOK COUNTY, ILLINOIS. PARCEL 3: EASEMENTS AS SHOWN ON THE PLAT OF TERRSAL PARK SUBDIVISION DATED JANUARY 27, 1959 AND RECORDED MARCH 19, 1959 AS DOCUMENT 17484786 AND PLAT OF CORRECTION THERETO DATED APRIL 24, 1959 AND RECORDED APRIL 29, 1959 AS DOCUMENT 17523382 AND PLAT OF CORRECTION DATED JUNE 10, 1959 AND RECORDED JUNE 25, 1959 AS DOCUMENT 17579957 AS SET FORTH IN THE DECLARATION OF EASEMENTS AND EXHIBIT I THERETO ATTACHED DATED AND RECORDED JUNE 25, 1959 AS DOCUMENT 17579958 FOR INGRESS AND EGRESS ALL IN COOK COUNTY, ILLINOIS.

Cook County Clerk's Office