

UNOFFICIAL COPY

Property Address:
1819 S. Michigan Ave., Unit 502
Chicago, Illinois, 60616



Doc#: 0530626009 Fee: \$28.00
Eugene "Gene" Moore RHSP Fee: \$10.00
Cook County Recorder of Deeds
Date: 11/02/2005 09:24 AM Pg: 1 of 3

TRUSTEE'S DEED (Individual)

123
TICOR Title NTC 3239

This Indenture, made this 1st day of July, 2005,
between Parkway Bank and Trust Company, an Illinois Banking Corporation, as Trustee under
the provisions of a deed or deeds in trust, duly recorded and delivered to said corporation in
pursuance of a trust agreement dated March 22, 2004 and known as Trust Number 13736, as
party of the first part, and NANTA BURANAKANCHANA, a single individual 1819 S.
Michigan Ave., Unit 502, Chicago, IL 60616 as party of the second part.

WITNESSETH, that said party of the first part, in consideration of the sum of Ten Dollars
(\$10.00) and other good and valuable consideration in hand paid, does hereby grant sell and
convey unto the said party of the second part all interest in the following described real estate
situated in Cook County, Illinois, to wit:


See Exhibit A for Legal Description and PIN


together with the tenements and appurtenances thereunto belonging.

This deed is executed pursuant to the power granted by the terms of the deed(s) in trust and
the trust agreement and is subject to liens, notices and encumbrances of record and additional
conditions, if any on the reverse side.

DATED: 1st day of July, 2005.

Parkway Bank and Trust Company,
as Trust Number 13736

By 
Diane Y. Peszynski
Vice President & Trust Officer

Attest: 
Marianne L. Wagener
Vice President



UNOFFICIAL COPY

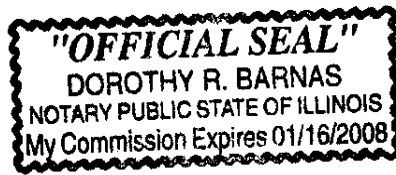
STATE OF ILLINOIS)
) SS.
 COUNTY OF COOK)

I, the undersigned, a Notary Public in and for said County, in the State aforesaid, DO HEREBY CERTIFY THAT Diane Y. Peszynski, Vice President & Trust Officer and Marianne L. Wagener, Vice President personally known to me to be the same persons whose names are subscribed to the foregoing instrument in the capacities shown, appeared before me this day in person, and acknowledged signing, sealing and delivering the said instrument as their free and voluntary act, for the uses and purposes therein set forth.

Given under my hand and notary seal, this 1st day of July 2005.

Dorothy R. Barnas

 Notary Public



This instrument was prepared by: Diane Y. Peszynski
 4800 N. Harlem Avenue
 Harwood Heights, Illinois 60106

MAIL TO:
 NANTA BURANAKANCHANA
 1819 S. Michigan Ave., Unit 502
 Chicago, Illinois, 60616

Address of Property
 1819 S. Michigan Ave., Unit 502
 Chicago, Illinois, 60616

FP 102803
01798.00
REAL ESTATE TRANSFER TAX

0000020277

REAL ESTATE TRANSACTION TAX
 DEPARTMENT OF REVENUE



CITY TAX

OCT. 18.05

FP 102809
00240.00
REAL ESTATE TRANSFER TAX

0000030758

REAL ESTATE TRANSFER TAX
 DEPARTMENT OF REVENUE



STATE TAX

OCT. 18.05

FP 326707
00120.00
REAL ESTATE TRANSFER TAX

0000030675

REAL ESTATE TRANSACTION TAX
 REVENUE STAMP



COUNTY TAX

OCT. 18.05

COOK COUNTY

UNOFFICIAL COPY**EXHIBIT "A"**

PARCEL 1: UNIT NO. 502 IN THE 1819 S. MICHIGAN AVENUE CONDOMINIUMS AS DELINEATED ON A SURVEY OF THE FOLLOWING DESCRIBED REAL ESTATE:

LOT 25 TOGETHER WITH THE NORTH 51.63 FEET OF LOT 67 (EXCEPT ALLEY) AND LOT 68 (EXCEPT ALLEY) TAKEN AS A TRACT, ALL IN BLOCK 9 IN ASSESSOR'S DIVISION OF THE SOUTHWEST FRACTIONAL QUARTER OF SECTION 22, TOWNSHIP 39 NORTH, RANGE 14, EAST OF THE THIRD PRINCIPAL MERIDIAN (EXCEPT FROM SAID TRACT THAT PART THEREOF LYING ABOVE A HORIZONTAL PLANE OF 143.00 FEET ABOVE CHICAGO CITY DATUM AND ALSO EXCEPT FROM SAID TRACT THAT PART THEREOF LYING ABOVE A HORIZONTAL PLANE OF 14.18 FEET ABOVE CHICAGO CITY DATUM AND LYING BELOW A HORIZONTAL PLANE OF 29.30 FEET ABOVE CHICAGO CITY DATUM AND FALLING WITHIN THE BOUNDARIES PROJECTED VERTICALLY DESCRIBED AS FOLLOWS: COMMENCING AT THE NORTHWEST CORNER OF SAID TRACT; THENCE SOUTH 00 DEGREES 00 MINUTES 00 SECONDS EAST ALONG THE WEST LINE OF SAID TRACT 9.63 FEET TO THE POINT OF BEGINNING; THENCE NORTH 90 DEGREES 00 MINUTES 00 SECONDS EAST 11.51 FEET; THENCE NORTH 00 DEGREES 00 MINUTES 00 SECONDS EAST 4.83 FEET; THENCE NORTH 90 DEGREES 00 MINUTES 00 SECONDS EAST 28.08 FEET; THENCE SOUTH 00 DEGREES 00 MINUTES 00 SECONDS EAST 3.00 FEET; THENCE NORTH 90 DEGREES 00 MINUTES 00 SECONDS EAST 4.83 FEET; THENCE SOUTH 00 DEGREES 00 MINUTES 00 SECONDS EAST 23.42 FEET; THENCE SOUTH 90 DEGREES 00 MINUTES 00 SECONDS WEST 3.83 FEET; THENCE SOUTH 00 DEGREES 00 MINUTES 00 SECONDS EAST 8.00 FEET; THENCE SOUTH 90 DEGREES 00 MINUTES 00 SECONDS WEST 29.51 FEET; THENCE SOUTH 00 DEGREES 00 MINUTES 00 SECONDS EAST 1.30 FEET; THENCE SOUTH 90 DEGREES 00 MINUTES 00 SECONDS WEST 11.09 FEET TO THE WEST LINE OF SAID TRACT; THENCE NORTH 00 DEGREES 00 MINUTES 00 SECONDS EAST ALONG SAID WEST LINE 20.88 FEET TO THE POINT OF BEGINNING, AND ALSO EXCEPT FROM SAID TRACT THAT PART THEREOF LYING ABOVE A HORIZONTAL PLANE OF 14.18 FEET ABOVE CHICAGO CITY DATUM AND LYING BELOW A HORIZONTAL PLANE OF 29.45 FEET ABOVE CHICAGO CITY DATUM AND FALLING WITHIN THE BOUNDARIES PROJECTED VERTICALLY DESCRIBED AS FOLLOWS: BEGINNING AT THE SOUTHWEST CORNER OF SAID TRACT; THENCE NORTH 00 DEGREES 00 MINUTES 00 SECONDS EAST ALONG THE WEST LINE THEREOF 31.25 FEET; THENCE NORTH 90 DEGREES 00 MINUTES 00 SECONDS EAST 32.26 FEET; THENCE SOUTH 00 DEGREES 00 MINUTES 00 SECONDS WEST 7.58 FEET; THENCE NORTH 90 DEGREES 00 MINUTES 00 SECONDS EAST 9.58 FEET; THENCE SOUTH 00 DEGREES 00 MINUTES 00 SECONDS WEST 8.66 FEET; THENCE NORTH 90 DEGREES 00 MINUTES 00 SECONDS WEST 1.33 FEET; THENCE SOUTH 00 DEGREES 00 MINUTES 00 SECONDS WEST 19.36 FEET; THENCE SOUTH 90 DEGREES 00 MINUTES 00 SECONDS WEST 1.48 FEET; THENCE SOUTH 00 DEGREES 00 MINUTES 00 SECONDS WEST 15.43 FEET; THENCE NORTH 90 DEGREES 00 MINUTES 00 SECONDS WEST 4.99 FEET; THENCE SOUTH 00 DEGREES 00 MINUTES 00 SECONDS WEST 5.65 FEET; THENCE NORTH 90 DEGREES 00 MINUTES 00 SECONDS EAST 4.97 FEET; THENCE SOUTH 00 DEGREES 00 MINUTES 00 SECONDS WEST 24.54 FEET TO THE SOUTH LINE OF SAID TRACT, THENCE SOUTH 89 DEGREES 57 MINUTES 43 SECONDS WEST ALONG SAID SOUTH LINE 39.0 FEET TO THE POINT OF BEGINNING;

ALL IN COOK COUNTY, ILLINOIS; WHICH SURVEY IS ATTACHED AS EXHIBIT "B" TO THE DECLARATION OF CONDOMINIUM RECORDED MAY 31, 2005 AS DOCUMENT 0515103094, TOGETHER WITH ITS UNDIVIDED PERCENTAGE INTEREST IN THE COMMON ELEMENTS.

PARCEL 2: THE EXCLUSIVE RIGHT TO THE USE OF PARKING SPACE NUMBER P-2-33 AS SHOWN ON THE SURVEY ATTACHED AS EXHIBIT "B" TO THE DECLARATION OF CONDOMINIUM OWNERSHIP AND OF EASEMENTS, RESTRICTIONS, COVENANTS AND BY-LAWS FOR THE 1819 S. MICHIGAN AVENUE CONDOMINIUMS RECORDED MAY 31, 2005 AS DOCUMENT 0515103094, IN COOK COUNTY, ILLINOIS.

PIN#: _____