

UNOFFICIAL COPY

WARRANTY DEED INDIVIDUAL to INDIVIDUAL



Doc#: 0530835061 Fee: \$30.00
Eugene "Gene" Moore RHSP Fee: \$10.00
Cook County Recorder of Deeds
Date: 11/04/2005 08:08 AM Pg: 1 of 4

MAIL TO:

TED KOWALCZYK ESQ.
6052 W. 63rd Street
Chicago, IL
60638-4342

SEND SUBSEQUENT TAX BILLS TO:

Michael Byrka
Unit 34-113
9950-9962 S. 84th Terrace
Palos Hills, IL 60465

THE GRANTOR, **Piotr Obodzinski**, single, of Burbank, County of Cook, in the State of Illinois, for and in consideration of TEN DOLLARS (\$10.00) and other good and valuable consideration in hand paid, CONVEYS and WARRANTS to the GRANTEE, *** County of Cook, in the State of Illinois, all interest in the following described real estate situated in the County of Cook in the State of Illinois, to wit:

See Legal Description Attachment

Permanent Real Estate Index Number: 23-11-301-005-0000 (underlying PIN)

Property Address: Unit 34-113, 9950-9962 South 84th Terrace, Palos Hills, Illinois 60465





hereby releasing waiving all rights under and by virtue of the Homestead Exemption Laws of the State of Illinois.

SUBJECT TO: General Taxes for 2004 and subsequent years; easements for public utilities; terms, covenants, conditions, and restrictions of record.

DATED this 6th day of October 2005.

Piotr Obodzinski

*** MICHAL BYRKA, UNMARRIED ZBIGNIEW BYRKA & GRAZYNA BYRKA, Husband & Wife, NOT AS TENANTS IN COMMON, BUT AS JOINT TENANTS WITH RIGHTS OF SURVIVORSHIP



MARQUIS TITLE OSQ 8874 1072


UNOFFICIAL COPY

STATE OF ILLINOIS)
) SS
COUNTY OF COOK)

** A BACHELOR

I, the undersigned, a Notary Public in and for said County, in the State aforesaid, DO HEREBY CERTIFY THAT Piotr Obodzinski, ** the same persons whose names are subscribed to the foregoing instrument, appeared before me this day in person, and acknowledged that signed, sealed and delivered the said instrument as free and voluntary act, for the uses and purposes therein set forth, including the release and waiver of the right of homestead.

Given under my hand and notary seal, this 6th day of October 2005.

(Seal) _____  Notary Public



This instrument was prepared by:

The Law Offices of Martin Ptasinski, P.C.
5725 South Archer Avenue
Chicago, Illinois 60638
773-767-6666

UNOFFICIAL COPY

Marquis Title Company

6060 N Milwaukee Ave.

Chicago, Il 60646

847-292-1300

847-292-1414 Fax

File # : 0508874

Borrower Name: Michal Byrka and Zbigniew Byrka

Address: 9950 South 84th Terrace , Unit 113

Pin # : 23-11-201-005-0000 underlying pin

Legal Description:

UNIT NUMBER 34-113 IN GREEN OAKS CONDOMINIUM, AS DELINEATED ON A PLAT SURVEY OF THE FOLLOWING DESCRIBED TRACT OF LAND:

PARCEL 1:

THE EAST 1/2 OF THE SOUTHWEST 1/4 OF SECTION 11, TOWNSHIP 37 NORTH, RANGE 12, EAST OF THE THIRD PRINCIPAL MERIDIAN (EXCEPT THAT PART LYING SOUTH OF THE FOLLOWING DESCRIBED LINE: BEGINNING AT A POINT ON THE WEST LINE OF SAID EAST 1/2 OF SAID SOUTHWEST 1/4, SAID POINT BEING 12.50 FEET NORTH OF THE NORTH LINE OF THE SOUTH 1/2 OF SAID EAST 1/2 OF SAID SOUTHWEST 1/4; THENCE EASTERLY ON A LINE 12.50 FEET NORTH OF AND PARALLEL WITH SAID NORTH LINE OF SAID SOUTH 1/2 OF SAID EAST 1/2 OF SAID SOUTHWEST 1/4, 225.79 FEET TO A POINT OF CURVATURE; THENCE SOUTHEASTERLY 87.31 FEET ALONG A CURVED LINE CONVEX TO THE NORTHEAST HAVING A RADIUS OF 72.50 FEET TO A POINT; THENCE SOUTHEASTERLY AT AN ANGLE OF 69 DEGREES, AS MEASURED FROM EAST TO SOUTHEAST FROM SAID NORTH LINE OF SAID SOUTH 1/2 OF THE SAID EAST 1/2 OF THE SAID SOUTHWEST 1/4, 118.31 FEET TO A POINT OF CURVATURE; THENCE SOUTHEASTERLY , 81.29 FEET ALONG A CURVED LINE CONVEX TO THE SOUTHWEST HAVING A RADIUS OF 67.50 FEET TO A POINT; THENCE EASTERLY ON A LINE 187.50 FEET SOUTH OF AND PARALLEL WITH SAID NORTH LINE OF SAID SOUTH 1/2 OF SAID EAST 1/2 OF SAID SOUTHWEST 1/4, 51.62 FEET TO A POINT OF CURVATURE; THENCE NORTHEASTERLY, 192.77 FEET ALONG A CURVED LINE CONVEX TO THE SOUTHEAST HAVING A RADIUS OF 117.50 FEET TO A POINT; THENCE NORTHWESTERLY AT AN ANGLE OF 86 DEGREES, AS MEASURED FROM EAST TO SOUTHEAST FROM SAID NORTH LINE OF SAID SOUTH 1/2 OF SAID EAST 1/2 OF SAID SOUTHWEST 1/4, 99.79 FEET TO A POINT; THENCE NORTHEASTERLY AT AN ANGLE OF 24 DEGREES, 18 MINUTES, 21 SECONDS, AS MEASURED FROM EAST TO NORTHEAST FROM SAID NORTH LINE OF SAID SOUTH 1/2 OF SAID EAST 1/2 OF SAID SOUTHWEST 1/4, 736.91 FEET TO A POINT ; THENCE EASTERLY, AT RIGHT ANGLES TO THE EAST LINE OF SAID SOUTHWEST 1/4, 84.68 FEET TO A POINT ON THE EAST LINE OF SAID SOUTHWEST 1/4, SAID POINT BEING 341.28 FEET NORTH OF THE NORTH LINE OF THE SOUTH 1/2 OF SAID EAST 1/2 OF THE SOUTHWEST 1/4 OF SECTION 11) AND ALSO (EXCEPT THAT PART LYING WEST OF THE FOLLOWING DESCRIBED LINE: BEGINNING AT A POINT ON THE NORTH LINE OF SAID 1/2 OF SAID SOUTHWEST 1/4, SAID POINT BEING 847.38 FEET EAST OF THE WEST LINE OF

UNOFFICIAL COPY

SAID EAST 1/2 OF SAID SOUTHWEST 1/4; THENCE SOUTHERLY AT RIGHT ANGLES FROM SAID NORTH LINE OF SAID EAST 1/2 OF SAID SOUTHWEST 1/4, A DISTANCE OF 40 FEET; THENCE SOUTHERLY AT AN ANGLE OF 77 DEGREES 35 MINUTES 26 SECONDS AS MEASURED FROM EAST TO SOUTHEAST FROM A LINE DRAWN PARALLEL WITH SAID NORTH LINE OF SAID EAST 1/2 OF SAID SOUTHWEST 1/4 A DISTANCE OF 172.21 FEET TO A POINT OF CURVATURE; THENCE SOUTHERLY 169.09 FEET ALONG A CURVED LINE CONVEX TO THE EAST HAVING A RADIUS OF 800 FEET TO A POINT; THENCE SOUTHERLY AT AN ANGLE OF 89 DEGREES 42 MINUTES 04 SECONDS AS MEASURED FROM EAST TO SOUTH FROM A LINE DRAWN PARALLEL WITH SAID NORTH LINE OF SAID EAST 1/2 OF SAID SOUTHWEST 1/4, A DISTANCE OF 430.05 FEET TO A POINT OF CURVATURE; THENCE SOUTHERLY 101.91 FEET ALONG A CURVED LINE CONVEX TO THE WEST HAVING A RADIUS OF 417.25 FEET TO A POINT; THENCE SOUTHERLY AT AN ANGLE OF 75 DEGREES 42 MINUTES 25 SECONDS AS MEASURED FROM EAST TO SOUTHEAST FROM A LINE DRAWN PARALLEL WITH SAID NORTH LINE OF SAID EAST 1/2 OF SAID SOUTHWEST 1/4 A DISTANCE OF 159.78 FEET TO THE AFORESAID DESCRIBED LINE FORMING AN ANGLE OF 24 DEGREES 18 MINUTES 21 SECONDS AS MEASURED FROM EAST TO NORTHEAST FROM THE NORTH LINE OF THE SOUTH 1/2 OF SAID EAST 1/2 OF SAID SOUTHWEST 1/4) EXCEPTING THEREFROM SAID TRACT OF LAND, THE NORTH 40 FEET THEREOF AND THE EAST 40 FEET THEREOF (EXCEPT THE NORTH 40 FEET) HERETOFORE DEDICATED, ALL IN TOWNSHIP 37 NORTH, RANGE 12, EAST OF THE THIRD PRINCIPAL MERIDIAN, IN COOK COUNTY, ILLINOIS.

PARCEL 2:

EASEMENTS FOR THE BENEFIT OF PARCEL 1 SET FORTH IN THE DECLARATION BY MILES L. COLEAN, PAUL P. SWETT JR. AND ARTHUR W. VINER AS TRUSTEE AND MARQUETTE NATIONAL BANK, AS TRUSTEE UNDER TRUST 369 RECORDED JUNE 24, 1970 AS DOCUMENT 211192785 WHICH PLAT OF SURVEY IS ATTACHED AS EXHIBIT "C" TO THE DECLARATION OF CONDOMINIUM RECORDED APRIL 20, 2004 AS DOCUMENT 0411118002 TOGETHER WITH ITS UNDIVIDED PERCENTAGE INTEREST IN THE COMMON ELEMENTS.

PARCEL 3:

EASEMENTS FOR THE BENEFIT OF PARCEL 1 SET FORTH IN DECLARATION BY AMERICAN NATIONAL BANK AND TRUST COMPANY OF CHICAGO AS TRUSTEE UNDER TRUST AGREEMENT DATED DECEMBER 21, 1976 AND KNOWN AS TRUST NUMBER 39811 RECORDED FEBRUARY 14, 1980 AS DOCUMENT 25362209.