

# UNOFFICIAL COPY



Doc#: 0531402053 Fee: \$26.50  
Eugene "Gene" Moore RHSP Fee:\$10.00  
Cook County Recorder of Deeds  
Date: 11/10/2005 07:50 AM Pg: 1 of 2

**RECORDING REQUESTED BY:**  
ABN AMRO Mortgage Group

**AND WHEN RECORDED MAIL TO:**  
ABN AMRO Mortgage Group  
Lien Release Department  
7159 Corklan Drive  
Jacksonville FL 32258

Loan Number: 0624253839

## RELEASE OF MORTGAGE

Illinois

KNOW ALL MEN BY THESE PRESENTS that, ABN AMRO MORTGAGE GROUP, INC holder of a certain mortgage, whose parties, dates and recording information are below, does hereby acknowledge that it has received full payment and satisfaction of the same, and in consideration thereof, does hereby cancel and discharge said mortgage.

Original Mortgagor(S): CARL PANTALEO , A SINGLE MAN

Original Mortgagee(S): ABN AMRO MORTGAGE GROUP, INC

Original Instrument No: 0020871947 Date of Note: 06/26/2002 Original Recording Date: 08/08/2002

Property Address: 5415N SHERIDAN 1914 CHICAGO, IL 60640

Legal Description:

**UNIT NO. 1914 IN PARK TOWER CONDOMINIUM AS DELINEATED ON PLAT OF SURVEY OF THE FOLLOWING DESCRIBED PARCEL OF REAL ESTATE: THAT PART OF THE EAST FRACTIONAL HALF OF THE NORTHEAST 1/4 OF SECTION 8 TOWNSHIP 40 NORTH RANGE 14 EAST OF THE THIRD PRINCIPAL MERIDIAN LYING WEST OF THE WEST BOUNDARY LINE OF LINCOLN PARK AS ESTABLISHED BY DECREE ENTERED JULY 6, 1908 IN CASE 285574 CIRCUIT COURT AS SHOWN IN PLAT RECORDED JULY 9, 1908 AS DOCUMENT NUMBER 4229498 AND SOUTH OF A LINE THAT IS DRAWN AT RIGHT ANGLES TO THE EAST LINE OF SHERIDAN ROAD, THROUGH A POINT IN SAID EAST FRACTIONAL HALF OF THE NORTHEAST 1/4 AND NORTH OF THE FOLLOWING DESCRIBED LINE: BEGINNING AT A POINT IN SAID EAST LINE OF SHERIDAN ROAD THAT IS 1406.50 FEET SOUTH OF THE SAID NORTH LINE OF THE EAST FRACTIONAL HALF OF THE NORTHEAST 1/4 THENCE EAST AT RIGHT ANGLES TO THE LAST COURSE, 60 FEET THENCE EAST AT RIGHT ANGLES TO THE LAST COURSE, 88.01 FEET TO THE SAID WEST BOUNDARY OF LINCOLN PARK (EXCEPT THE WEST 47 FEET OF SAID EAST FRACTIONAL HALF OF THE NORTHEAST 1/4 CONDEMNED AS PART OF SHERIDAN ROAD) ALL OF THE ABOVE SITUATED IN COOK COUNTY ILLINOIS WHICH PLAT OF SURVEY IS ATTACHED AS EXHIBIT D TO DECLARATION OF CONDOMINIUM MADE BY AMERICAN NATIONAL BANK AND TRUST COMPANY OF CHICAGO NOT PERSONALLY BUT AS TRUSTEE UNDER TRUST AGREEMENT DATED AUGUST 17, 1971 AND KNOWN AS TRUST NUMBER 27802 AND RECORDED IN THE OFFICE OF THE RECORDER OF DEEDS OF COOK COUNTY ILLINOIS AS DOCUMENT NUMBER 24874698 TOGETHER WITH ITS UNDIVIDED PERCENT INTEREST IN THE COMMON ELEMENTS**

Pin #: 14-08-203-017-1223

County: Cook County, State of Illinois

# UNOFFICIAL COPY

IN WITNESS WHEREOF, the undersigned has caused this instrument to be executed on this date of 11/03/2005.

ABN AMRO MORTGAGE  
GROUP, INC

== Polly McDonagh ==

By: Polly McDonagh

Title: Assistant Vice President

State of FL }  
City/County of Duval }

This instrument was acknowledged before me on 11/03/2005 by Polly McDonagh, AUTHORIZED OFFICER of ABN AMRO MORTGAGE GROUP, INC, on behalf of said corporation.  
Witness my hand and official seal on the date hereinabove set forth.

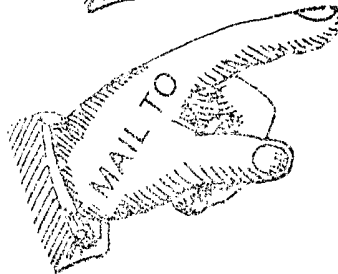

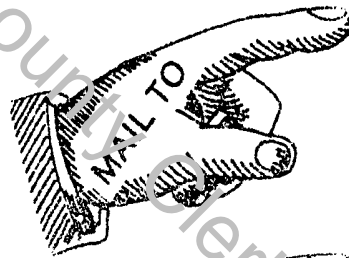
== Kathy Howell ==

Notary Public: Kathy Howell

My Commission Expires:

07/01/2007

Resides in: Duval



Property of Cook County Clerks Office