

UNOFFICIAL COPY

Recording Requested By:
GMAC MORTGAGE CORPORATION

When Recorded Return To:
MICHAEL YACULLO
1400 LAUREL OAKS DR
STREAMWOOD, IL 60107



Doc#: 0532216156 Fee: \$26.50
Eugene "Gene" Moore RHSP Fee: \$10.00
Cook County Recorder of Deeds
Date: 11/18/2005 12:18 PM Pg: 1 of 2



SATISFACTION

GMAC Mortgage Corp - Consumer #0601238976 "YACULLO" Lender ID:61048/8601238976 Cook, Illinois PIF: 11/02/2005
MERS #: 100350700000023951 VRU #: 1-888-679-6377

FOR THE PROTECTION OF THE OWNER, THIS RELEASE SHALL BE FILED WITH THE RECORDER OR THE REGISTRAR OF TITLES IN WHOSE OFFICE THE MORTGAGE OR DEED OF TRUST WAS FILED.

KNOW ALL MEN BY THESE PRESENTS that Mortgage Electronic Registration Systems, Inc ("MERS"), (solely as nominee for Lender, Landmark Financial, Inc.) holder of a certain mortgage, made and executed by MICHAEL YACULLO AND JAMES BIELANSKI, originally to MORTGAGE ELECTRONIC REGISTRATION SYSTEMS, INC ("MERS"), (SOLELY AS NOMINEE FOR LENDER, LANDMARK FINANCIAL, INC.), in the County of Cook, and the State of Illinois, Dated: 05/18/2005 Recorded: 06/14/2005 as Instrument No.: 0516520128, does hereby acknowledge that it has received full payment and satisfaction of the same, and in consideration thereof, does hereby cancel and discharge said mortgage.


Legal: See Exhibit "A" Attached Hereto And By This Reference Made A Part Hereof

Assessor's/Tax ID No. 06-28-201-142-0000

Property Address: 1400 LAUREL OAKS DRIVE, STREAMWOOD, IL 60107

IN WITNESS WHEREOF, the undersigned, by the officer duly authorized, has duly executed the foregoing instrument.

Mortgage Electronic Registration Systems, Inc ("MERS"), (solely as nominee for Lender, Landmark Financial, Inc.)
On November 9th, 2005


By: 
JANICE BURT, Assistant Secretary

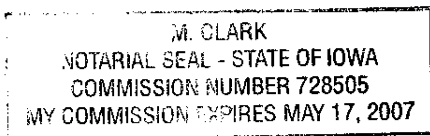


STATE OF Iowa
COUNTY OF Black Hawk

On November 9th, 2005, before me, M. CLARK, a Notary Public in and for Black Hawk in the State of Iowa, personally appeared JANICE BURT, Assistant Secretary, personally known to me (or proved to me on the basis of satisfactory evidence) to be the person(s) whose name(s) is/are subscribed to the within instrument and acknowledged to me that he/she/they executed the same in his/her/their authorized capacity, and that by his/her/their signature on the instrument the person(s), or the entity upon behalf of which the person(s) acted, executed the instrument.

WITNESS my hand and official seal,


M. CLARK
Notary Expires: 05/17/2007 #728505



yes
yes
cm

UNOFFICIAL COPY

THAT PART OF LOT 21 IN LAUREL OAKS UNIT 2-B, BEING A PLANNED UNIT DEVELOPMENT OF PART OF THE NORTHEAST 1/4 OF THE NORTHEAST 1/4 OF SECTION 28, TOWNSHIP 41 NORTH, RANGE 9 EAST OF THE THIRD PRINCIPAL MERIDIAN, ACCORDING TO THE PLAT THEREOF RECORDED July 28, 1994 AS DOCUMENT 94664871, DESCRIBED AS FOLLOWS:

BEGINNING AT THE SOUTHEAST CORNER OF SAID LOT 21; THENCE SOUTH 86 DEGREES 52 MINUTES 32 SECONDS WEST ALONG THE SOUTH LINE OF LOT 21 A DISTANCE 110.01 FEET TO THE SOUTHWEST CORNER OF SAID LOT 21; THENCE NORTH 3 DEGREES 07 MINUTES 28 SECONDS WEST ALONG THE WEST LINE OF SAID LOT 21 A DISTANCE OF 31.54 FEET; THENCE NORTH 86 DEGREES 55 MINUTES 29 SECONDS EAST A DISTANCE OF 127.28 FEET TO A POINT ON THE EAST LINE OF SAID LOT 21; THENCE SOUTH 18 DEGREES 11 MINUTES 57 SECONDS WEST ALONG THE EAST LINE OF SAID LOT 21 A DISTANCE OF 33.74 FEET OF THE POINT OF BEGINNING, IN COOK COUNTY, ILLINOIS.

Property of Cook County Clerk's Office