



Doc#: 0533241128 Fee: \$28.00
Eugene "Gene" Moore RHSP Fee: \$10.00
Cook County Recorder of Deeds
Date: 11/28/2005 03:27 PM Pg: 1 of 3

THE GRANTOR, RIVER VILLAGE TOWNHOMES SOUTH, LLC, a Delaware Limited Liability Company, of the City of Chicago, State of Illinois for and in consideration of the sum of TEN (\$10.00) and 00/100 DOLLARS and other good and valuable consideration, in hand paid, CONVEYS AND WARRANTS TO:

Stephanie Mostowski, 33742 N. Lakeshore Drive, Gages Lake, IL 60030

("Grantee") _____,

the following described Real Estate situated in the County of Cook in the State of Illinois, to wit:

SEE LEGAL DESCRIPTION ATTACHED HERETO AND MADE A PART HEREOF.

(above space for recorder only)

Address: 918 N. Larrabee, Unit 918A-LGU-N/A, S2-15, Chicago, Illinois

P.I.N.: 17-04-322-005/012/013/019

SUBJECT TO: (1) real estate taxes not yet due and payable; (2) special taxes or assessments for improvements not yet completed and other assessments or installments thereof not due and payable at the time of closing; (3) applicable zoning, planned unit development and building laws or ordinances and restrictions; (4) all public, private and utility easements; (5) encroachments, covenants, conditions, restrictions, and agreements of record, provided none of the foregoing materially adversely affect Buyer's quiet use and enjoyment of the premises as a residential condominium; (6) the Declaration of Condominium for the River Village Townhomes South Condominiums and other project documents and the right of the Owner (as defined in such Declaration) to add the additional property as more fully set forth in the Declaration, and any amendments and exhibits to the Declaration; (7) the provisions of the Illinois Condominium Property Act; (8) acts done or suffered by Grantee, or anyone claiming, by, through, or under Grantee; (9) No Further Remediation Letter from the Illinois Environmental Protection Agency; and (10) liens and other matters as to which the title insurer commits to insure Grantee against loss or damage.

In Witness Whereof, said Grantor has caused its name to be signed to these presents by its Managing Members this 17th day of November, 2005.

RIVER VILLAGE TOWNHOMES SOUTH, LLC,
a Delaware limited liability company,

BY: EDC RIVER VILLAGE TOWNHOMES SOUTH, LLC

an Illinois limited liability company

ITS: Manager

BY: EDC MANAGEMENT, INC.,
an Illinois corporation

ITS: Manager

BY: _____

Ronald B. Shipka, Jr.

ITS: President


M.G.R. TITLE

UNOFFICIAL COPY


State of Illinois)
) ss
County of Cook)

I, the undersigned, a Notary Public, in and for the County and State aforesaid, DO HEREBY CERTIFY, that Ronald B. Shipka, Jr., the President of EDC Management, Inc. the Manager of EDC RIVER VILLAGE TOWNHOMES SOUTH, LLC, the Manager of RIVER VILLAGE TOWNHOMES SOUTH, LLC and personally known to me to be the same person whose name is subscribed to the foregoing instrument, appeared before me this day in person and acknowledged that he signed, sealed and delivered the said instrument as his free and voluntary act as Manager of said company, for the uses and purpose therein set forth.

Given under my hand and official seal, this 17th day of November, 2005.



Notary Public








My commission expires: 5/11/06

This Instrument was prepared by Brown, Udell & Pomerantz, 1332 N. Halsted, Chicago, IL.

Mail to:
Andrew Rukovira
1901 N. Roselle Road, Ste. 837
Schaumburg, IL 60010

Send subsequent tax bills to:
Stephanie Motowski
918 N. Larrabee
Unit 218A-L
Chicago, IL 60610

City of Chicago
Dept. of Revenue
406075
11/23/2005 14:55 Batch 11843 131

Real Estate
Transfer Stamp
\$1,350.00



UNOFFICIAL COPY

PARCEL A:

UNIT 918A-L, IN THE RIVER VILLAGE TOWNHOMES SOUTH CONDOMINIUMS, AS DELINEATED ON A SURVEY OF THE FOLLOWING DESCRIBED PROPERTY:

PARCEL 1:

LOTS 1, 2, 3, 4, 5, 6, 7, 8 AND 9 (EXCEPTING FROM SAID LOT 9, THE EASTERLY 10.00 FEET DEDICATED FOR ALLEY);

THE NORTH 1/2 OF LOT 15, ALSO

LOTS 16, 17, 18, 19, 20 AND 21 (EXCEPTING FROM SAID LOT 21, THE SOUTHERLY 20.00 FEET OF THE NORTHERLY 45.00 FEET DEDUCTED FOR ALLEY);

LOTS 22, 23 AND 24 ALSO

ALL OF VACATED ALLEY LYING EASTERLY OF LOTS 5 TO 8, (VACATED PURSUANT TO DOCUMENT RECORDED April 27, 1927 ON BOOK 13299 PAGE 362 THROUGH 364), ALL IN BLOCK 94 IN ELSTON'S ADDITION TO CHICAGO, IN SECTION 4, TOWNSHIP 39 NORTH, RANGE 14, EAST OF THE THIRD PRINCIPAL MERIDIAN, IN COOK COUNTY, ILLINOIS.

PARCEL 2:

ALL OF THE NORTHEASTERLY/ SOUTHWESTERLY 20-FOOT PUBLIC ALLEY DEDICATED AND RECORDED IN THE OFFICE OF THE RECORDER OF DEEDS OF COOK COUNTY, ILLINOIS MAY 3, 1917 AS DOCUMENT 6103152, BEING THE SOUTHEASTERLY 20.00 FEET OF THE NORTHWESTERLY 45.00 FEET OF LOT 21 IN BLOCK 94 OF ELSTON'S ADDITION TO CHICAGO IN SECTION 4 AND SECTION 5, TOWNSHIP 39 NORTH, RANGE 14, EAST OF THE THIRD PRINCIPAL MERIDIAN; ALSO

ALL OF THE NORTHWESTERLY/ SOUTHEASTERLY 20-FOOT VACATED ALLEY, (VACATED PURSUANT TO DOCUMENT NUMBER 18467184 RECORDED MAY 7, 1962), LYING NORTHEASTERLY OF AND ADJOINING THE NORTHEASTERLY LINE OF LOTS 1 TO 4, BOTH INCLUSIVE; LYING SOUTHWESTERLY OF AND ADJOINING THE SOUTHWESTERLY LINE OF LOTS 21 TO 24, BOTH INCLUSIVE, AND LYING NORTHWESTERLY OF AND ADJOINING A LINE DRAWN FROM THE SOUTHEASTERLY CORNER OF SAID LOT 21, ALL IN BLOCK 94 OF ELSTON'S ADDITION TO CHICAGO, AFORESAID, IN COOK COUNTY, ILLINOIS

PARCEL 3:

THE SOUTH HALF OF LOT 15 IN BLOCK 94 IN ELSTON'S ADDITION TO CHICAGO IN THE WEST HALF OF THE SOUTHWEST QUARTER OF SECTION 4, TOWNSHIP 39 NORTH, RANGE 14, EAST OF THE THIRD PRINCIPAL MERIDIAN, IN COOK COUNTY, ILLINOIS.

WHICH SURVEY IS ATTACHED TO THE DECLARATION OF CONDOMINIUM RECORDED AS DOCUMENT 0416839081, AND AS AMENDED FROM TIME TO TIME, TOGETHER WITH AN UNDIVIDED PERCENTAGE INTEREST IN THE COMMON ELEMENTS.

PARCEL B:

THE EXCLUSIVE RIGHT TO USE STORAGE SPACE S2-15, A LIMITED COMMON ELEMENT AS DELINEATED ON SURVEY ATTACHED TO THE DECLARATION AFORESAID RECORDED AS DOCUMENT 0416839081.

Commonly known as: 903-945 (odd numbers only) North Kingsbury, 641-647 (odd numbers only) West Oak, and 906-944 (even numbers only) North Howe Private, all in Chicago, Illinois 60610

PINS: 17-04-332-005-0000; 17-04-332-012-0000; 17-04-332-013-0000 and 17-04-332-019-0000 (affects underlying land and other property)