

UNOFFICIAL COPY

STATE OF ILLINOIS)
) ss.
COUNTY OF COOK)



Doc#: 0533634075 Fee: \$30.50
Eugene "Gene" Moore RHSP Fee: \$10.00
Cook County Recorder of Deeds
Date: 12/02/2005 10:06 AM Pg: 1 of 4

**IN THE OFFICE OF THE
RECORDER OF
OF DEEDS OF COOK
COUNTY, ILLINOIS**

For Use By Recorder's Office Only

Laurel Oaks Homeowners Association, an Illinois
not-for-profit corporation,)

Claimant,)

v.)

Shahana Aada,)

Debtor.)

Claim for lien in the amount of
\$1,380.67, plus costs and
attorney's fees

Laurel Oaks Homeowners Association, an Illinois not-for-profit corporation, hereby files a
Claim for Lien against Shahana Aada of the County of Cook, Illinois, and states as follows:

As of November 9, 2005, the said debtor was the owner of the following land, to wit:

SEE ATTACHED LEGAL DESCRIPTION

and commonly known as 1509 Laurel Oaks, Streamwood, IL 60107

PERMANENT INDEX NO. 06-28-201-079-0000

That said property is subject to a Declaration of Covenants recorded in the office of the
Recorder of Deeds of Cook County, Illinois as Document No. 91688035. Said Declaration
provides for the creation of a lien for the annual assessment or charges of the Laurel Oaks
Homeowners Association and the special assessment for capital improvements, together with
interest, costs and reasonable attorney's fees necessary for said collection.

That as of the date hereof, the assessment due, unpaid and owing to the claimant on account,
after allowing all credits with interest, costs and attorneys fees, the claimant claims a lien on

57
A4
5-
m
Ytk

UNOFFICIAL COPY

said land in the sum of \$1,380.67, which sum will increase with the levy of future assessments, costs and fees of collection, all of which must be satisfied prior to any release of this lien.

Laurel Oaks Homeowners Association

By: *Constance C. Scanlon*
One of its Attorneys

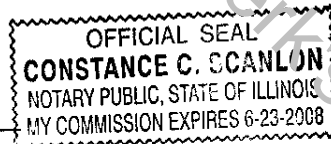
STATE OF ILLINOIS)
) ss.
COUNTY OF COOK)

The undersigned, being first duly sworn on oath deposes and says he is the attorney for Laurel Oaks Homeowners Association, an Illinois not-for-profit corporation, the above named claimant, that he has read the foregoing Claim for Lien, knows the contents thereof, and that all statements therein contained are true to the best of his knowledge.

Constance C. Scanlon

SUBSCRIBED and SWORN to before me
this 9th day of November, 2005.

Constance C. Scanlon
Notary Public




MAIL TO:

This instrument prepared by:
Kovitz Shifrin Nesbit
750 Lake Cook Road, Suite 350
Buffalo Grove, IL 60089-2073
847.537.0983

UNOFFICIAL COPY

10/2

WARRANTY DEED
Statutory (Illinois)



Doc#: 0432802405
Eugene "Gene" Moore Fee: \$28.00
Cook County Recorder of Deeds
Date: 11/24/2004 11:10 AM Pg: 1 of 3

Mail to:

SHAHANA ADAA

1509 Laurell Oaks

Streamwood Ill. 60107-3318

LASZLO

THE GRANTORS **Lazlo Toth** and **Barbara Toth**, husband and wife, of the City of Rolling Meadows, County of COOK and State of Illinois, for the consideration of Ten & no./100 (\$10.00) and other good & valuable consideration, in hand paid, does hereby CONVEY and WARRANT to **Shahana Adaa**, the following described Real Estate, situated in the County of COOK, State of Illinois, to wit:

3
2

ST 5067406

THAT PART OF LOT 65 IN LAUREL OAKS UNIT 1, BEING A PLANNED UNIT DEVELOPMENT OF PART OF THE NORTHEAST 1/4 OF SECTION 28, TOWNSHIP 41 NORTH, RANGE 9 EAST OF THE THIRD PRINCIPAL MERIDIAN, ACCORDING TO THE PLAT THEREOF RECORDED DECEMBER 30, 1991 AS DOCUMENT 91688035 DESCRIBED AS FOLLOWS: COMMENCING AT THE SOUTHEASTERLY CORNER OF SAID LOT 65; THENCE NORTH 2 DEGREES 26 MINUTES 53 SECONDS EAST ALONG THE EASTERLY LINE OF SAID LOT 64 A DISTANCE OF 33.90 FEET FOR A POINT OF BEGINNING, THENCE CONTINUING NORTH 2 DEGREES 26 MINUTES 53 SECONDS EAST ALONG SAID EASTERLY LINE 41.24 FEET TO THE NORTHEAST CORNER OF SAID LOT 65; THENCE SOUTH 85 DEGREES 33 MINUTES 44 SECONDS WEST ALONG THE NORTHERLY LINE OF SAID LOT 65 A DISTANCE OF 151.41 FEET TO THE NORTHWEST CORNER OF SAID LOT 65; THENCE SOUTHERLY 27.96 FEET ALONG THE WESTERLY LINE OF SAID LOT 65, BEING THE ARC OF A CIRCLE CONVEX EASTERLY, HAVING A RADIUS OF 113.50 FEET AND WHOSE CHORD BEARS SOUTH 2 DEGREES 37 MINUTES 14 SECONDS WEST 27.89 FEET, THENCE SOUTH 89 DEGREES 22 MINUTES 56 SECONDS EAST 150.47 FEET TO THE POINT OF BEGINNING, IN COOK COUNTY, ILLINOIS

SUBJECT ONLY TO THE FOLLOWING, IF ANY: covenants, conditions and restrictions of record so long as they do not interfere with Purchaser's use and enjoyment of the property; general real estate taxes not yet due and payable at time of closing; zoning and building ordinances; public utility easements; party wall rights and agreements.

BOX 333-CT

UNOFFICIAL COPY

P.I.N. 06-28-201-079-0000 Property Address: 1509 Laurel Oaks, Streamwood, IL 60107

DATED Nov 1, 2004

[Signature]
Lazlo Toth

[Signature]
Barbara Toth

STATE OF ILLINOIS, COUNTY OF COOK: SS

The undersigned, a Notary Public in and for said County in the State aforesaid, DO HEREBY CERTIFY that **Lazlo Toth** and **Barbara Toth**, husband and wife, is/are personally known to me to be the same person(s) whose name(s) is/are subscribed to the forgoing instrument, appeared before me this day in person, and acknowledged that he/she/they signed, sealed and delivered the said instrument as his/her/their free and voluntary act, for the uses and purposes therein set forth, including the release waiver of the right of homestead.


Given under my hand and official seal this Nov 1, 2004
[Signature]

Notary Public

Mail subsequent tax bills to: Shahana Adaa, 1509 Laurel Oaks, Streamwood, IL 60107

THIS INSTRUMENT PREPARED BY: David B. Stolman, 70 S. Hwy. 45, Suite 205,

Grayslake, IL 60030



CO. NO. 518
333118



STATE OF ILLINOIS
REAL ESTATE TRANSFER TAX
NOV23'04 / DEPT. OF REVENUE
230.00

361203

Cook County
REAL ESTATE TRANSACTION TAX
REVENUE STAMP NOV23'04
115.00