

# UNOFFICIAL COPY

Address of Property:  
1819 S. Michigan Ave., Unit 806  
Chicago, Illinois, 60616



Doc#: 0534205197 Fee: \$30.00  
Eugene "Gene" Moore RHSP Fee: \$10.00  
Cook County Recorder of Deeds  
Date: 12/08/2005 12:47 PM Pg: 1 of 4

TRUSTEE'S DEED  
(In Trust)

NTC 12301  
**TICOR TITLE**

*This Indenture, made this 15th day of July, 2005,*  
between Parkway Bank and Trust Company, an Illinois Banking Corporation, as Trustee under the provisions of a deed or deeds in trust, duly recorded and delivered to said corporation in pursuance of a trust agreement dated March 22, 2004 and known as Trust Number 13736, as party of the first part, and ~~THOMAS A. JAKUBIK~~ and ~~PHYLLIS C. ROSE~~, ~~1819 S. Michigan Ave., Unit 806, Chicago, IL 60616~~ as party of the second part, ~~not as Tenants in common, but as Joint Tenants, WROS,~~  
WITNESSETH, that said party of the first part, in consideration of the sum of Ten Dollars (\$10.00) and other good and valuable consideration in hand paid, does hereby grant sell and convey unto the said party of the second part all interest in the following described real estate situated in Cook County, Illinois, to wit:

4000

(See Exhibit A for Legal Description and PIN, and Rider for Trust Powers)

together with the tenements and appurtenances thereunto belonging.

This deed is executed pursuant to the power granted by the terms of the deed(s) in trust and the trust agreement which specifically allows conveyance from Trust to Trust and is subject to all notices, liens, and encumbrances of record and additional conditions, if any on the reverse side hereof .

DATED: 15th day of July, 2005.

Parkway Bank and Trust Company,  
as Trust Number 13736



By *Jo Ann Kubinski*  
Jo Ann Kubinski  
Assistant Trust Officer

Attest *David F. Hyde* (SEAL)  
David F. Hyde  
Vice resident

BOX 15

# UNOFFICIAL COPY

STATE OF ILLINOIS )  
                                  ) SS.  
COUNTY OF COOK    )

I, the undersigned, a Notary Public in and for said County, in the State aforesaid, DO HEREBY CERTIFY THAT Jo Ann, Kubinski, Assistant Vice President and David F. Hyde, Vice President personally known to me to be the same persons whose names are subscribed to the foregoing instrument in the capacities shown, appeared before me this day in person, and acknowledged signing, sealing and delivering the said instrument as their free and voluntary act, for the uses and purposes therein set forth.

Given under my hand and notary seal, this 15th day of July 2005.


*Luba Kohn*  
\_\_\_\_\_  
Notary Public



This instrument prepared by: Diane Y. Proszynski, 4800 N. Harlem Avenue, Harwood Heights, Ill. 60706/lk.


MAIL TO:  
THOMAS A. JAKUBIK and  
PHYLLIS C. ROSE  
1819 S. Michigan Ave., Unit 806  
Chicago, Illinois, 60616

Address of Property  
1819 S. Michigan Ave., Unit 806  
Chicago, Illinois, 60616



REAL ESTATE TRANSFER TAX
0018000
FP326707


# 0000031371



REAL ESTATE TRANSFER TAX
0036000
FP 102809

# 0000031466

11008 11



REAL ESTATE TRANSFER TAX
0270000
FP 102803

# 0000020906

STREET ADDRESS: 1819 S. COOK MICHIGAN AVE UNIT 806  
CITY: CHICAGO COUNTY: COOK COUNTY  
TAX NUMBER:

UNOFFICIAL COPY

LEGAL DESCRIPTION:

UNIT NO. 806 AND PARKING SPACE NUMBER P-1-10 IN THE 1819 S. MICHIGAN AVENUE CONDOMINIUMS AS DELINEATED ON A SURVEY OF THE FOLLOWING DESCRIBED REAL ESTATE:

LOT 25 TOGETHER WITH THE NORTH 51.63 FEET OF LOT 67 (EXCEPT ALLEY) AND LOT 68 (EXCEPT ALLEY) TAKEN AS A TRACT, ALL IN BLOCK 8 IN ASSESSOR'S DIVISION OF THE SOUTHWEST FRACTIONAL QUARTER OF SECTION 22, TOWNSHIP 39 NORTH, RANGE 14, EAST OF THE THIRD PRINCIPAL MERIDIAN (EXCEPT FROM SAID TRACT THAT PART THEREOF LYING ABOVE A HORIZONTAL PLANE OF 143.00 FEET ABOVE CHICAGO CITY DATUM AND ALSO EXCEPT FROM SAID TRACT THAT PART THEREOF LYING ABOVE A HORIZONTAL PLANE OF 14.18 FEET ABOVE CHICAGO CITY DATUM AND LYING BELOW A HORIZONTAL PLANE OF 29.30 FEET ABOVE CHICAGO CITY DATUM AND FALLING WITHIN THE BOUNDARIES PROJECTED VERTICALLY DESCRIBED AS FOLLOWS: COMMENCING AT THE NORTHWEST CORNER OF SAID TRACT, THENCE SOUTH 00 DEGREES 00 MINUTES 00 SECONDS EAST ALONG THE WEST LINE OF SAID TRACT 9.66 FEET TO THE POINT OF BEGINNING; THENCE NORTH 90 DEGREES 00 MINUTES 00 SECONDS EAST 11.51 FEET; THENCE NORTH 00 DEGREES 00 MINUTES 00 SECONDS EAST 4.83 FEET; THENCE NORTH 90 DEGREES 00 MINUTES 00 SECONDS EAST 28.08 FEET; THENCE SOUTH 00 DEGREES 00 MINUTES 00 SECONDS EAST 3.00 FEET; THENCE NORTH 90 DEGREES 00 MINUTES 00 SECONDS EAST 4.83 FEET; THENCE SOUTH 00 DEGREES 00 MINUTES 00 SECONDS EAST 23.42 FEET; THENCE SOUTH 90 DEGREES 00 MINUTES 00 SECONDS WEST 3.83 FEET; THENCE SOUTH 00 DEGREES 00 MINUTES 00 SECONDS EAST 8.00 FEET; THENCE SOUTH 90 DEGREES 00 MINUTES 00 SECONDS WEST 29.51 FEET; THENCE SOUTH 00 DEGREES 00 MINUTES 00 SECONDS EAST 1.30 FEET; THENCE SOUTH 90 DEGREES 00 MINUTES 00 SECONDS WEST 11.09 FEET TO THE WEST LINE OF SAID TRACT; THENCE NORTH 00 DEGREES 00 MINUTES 00 SECONDS EAST ALONG SAID WEST LINE 30.88 FEET TO THE POINT OF BEGINNING, AND ALSO EXCEPT FROM SAID TRACT THAT PART THEREOF LYING ABOVE A HORIZONTAL PLANE OF 14.18 FEET ABOVE CHICAGO CITY DATUM AND LYING BELOW A HORIZONTAL PLANE OF 29.45 FEET ABOVE CHICAGO CITY DATUM AND FALLING WITHIN THE BOUNDARIES PROJECTED VERTICALLY DESCRIBED AS FOLLOWS: BEGINNING AT THE SOUTHWEST CORNER OF SAID TRACT; THENCE NORTH 00 DEGREES 00 MINUTES 00 SECONDS EAST ALONG THE WEST LINE THEREOF 81.25 FEET; THENCE NORTH 90 DEGREES 00 MINUTES 00 SECONDS EAST 32.26 FEET; THENCE SOUTH 00 DEGREES 00 MINUTES 00 SECONDS WEST 7.58 FEET; THENCE NORTH 90 DEGREES 00 MINUTES 00 SECONDS EAST 9.58 FEET; THENCE SOUTH 00 DEGREES 00 MINUTES 00 SECONDS WEST 3.66 FEET; THENCE NORTH 90 DEGREES 00 MINUTES 00 SECONDS WEST 1.33 FEET; THENCE SOUTH 00 DEGREES 00 MINUTES 00 SECONDS WEST 19.36 FEET; THENCE SOUTH 90 DEGREES 00 MINUTES 00 SECONDS WEST 1.48 FEET; THENCE SOUTH 00 DEGREES 00 MINUTES 00 SECONDS WEST 15.43 FEET; THENCE NORTH 90 DEGREES 00 MINUTES 00 SECONDS WEST 4.99 FEET; THENCE SOUTH 00 DEGREES 00 MINUTES 00 SECONDS WEST 5.65 FEET; THENCE NORTH 90 DEGREES 00 MINUTES 00 SECONDS EAST 4.97 FEET; THENCE SOUTH 00 DEGREES 00 MINUTES 00 SECONDS WEST 24.54 FEET TO THE SOUTH LINE OF SAID TRACT; THENCE SOUTH 89 DEGREES 57 MINUTES 43 SECONDS WEST ALONG SAID SOUTH LINE 39.0 FEET TO THE POINT OF BEGINNING;

ALL IN COOK COUNTY, ILLINOIS; WHICH SURVEY IS ATTACHED AS EXHIBIT "B" TO THE DECLARATION OF CONDOMINIUM RECORDED MAY 31, 2005 AS DOCUMENT 0515103094, AS AMENDED FROM TIME TO TIME, TOGETHER WITH ITS UNDIVIDED PERCENTAGE INTEREST IN THE COMMON ELEMENTS.

# UNOFFICIAL COPY

## RIDER

To have and to hold the said premises with the appurtenances upon the trusts and for the uses and purposes herein and in said trust agreement set forth:

Full power and authority is hereby granted to said trustee to improve, manage, protect and subdivide said premises or any part thereof, to dedicate parks, streets, highways or alleys and to vacate any subdivision or part thereof, and to resubdivide said property as often as desired, to contract to sell, to grant options to purchase, to sell on any terms, to convey either with or without consideration, to convey said premises or any part thereof to a successor or successors in trust and to grant to such successor or successors in trust all of the title, estate, powers and authorities vested in said trustee, to donate, to dedicate, to mortgage, pledge or otherwise encumber said property, or any part thereof, to lease said property, or any part thereof, from time to time, in possession or reversion, by leases to commence in praesenti or futuro, and upon any terms and for any period or periods of time, not exceeding in the case of any single demise the term of 198 years, and to renew or extend leases upon any terms and for any period or periods of time and to amend, change or modify leases and the terms and provisions thereof at any time or times hereafter, to contract to make leases and to grant options to lease and options to renew leases and options to purchase the whole or any part of the reversion and to contract respecting the manner of fixing the amount of present or future rentals, to partition or to exchange said property, or any part thereof, for other real or personal property, to grant easements or charges of any kind, to release, convey or assign any right, title or interest in or about or easement appurtenant to said premises or any part thereof, and to deal with said property and every part thereof in all other ways and for such other considerations as it would be lawful for any person owning the same to deal with the same whether similar to or different from the ways above specified, at any time or times hereafter.

In no case shall any party dealing with said trustee in relation to said premises, or to whom said premises or any part thereof shall be conveyed, contracted to be sold, leased or mortgaged by said trustee, be obligated to see to the application of any purchase money, rent, or money borrowed or advanced on said premises, or be obliged to see that the terms of this trust have been complied with, or be obligated to inquire into the necessity or expediency of any act of said trustee, or be obligated or privileged to inquire into any of the terms of said trust agreement, and every deed, trust deed, mortgage, lease or other instrument executed by said trustee in relation to said real estate shall be conclusive evidence in favor of every person relying upon or claiming under any such conveyance, lease or other instrument, (a) that at the time of the delivery thereof the trust created by this indenture and by said trust agreement was in full force and effect, (b) that such conveyance or other instrument was executed in accordance with the trusts, conditions and limitations contained in this indenture and in said trust agreement or in some amendment thereof and binding upon all beneficiaries thereunder, (c) that said trustee was duly authorized and empowered to execute and deliver every such deed, trust deed, lease, mortgage or other instrument and (d) if the conveyance is made to a successor or successors in trust, that such successor or successors in trust have been properly appointed and are fully vested with all the title, estate, rights, powers, authorities, duties and obligations of its, his or their predecessor in trust.

The interest of each and every beneficiary hereunder and all persons claiming under them or any of them shall be only in the earnings, avails and proceeds arising from the sale or other disposition of said real estate, and such interest is hereby declared to be personal property, and no beneficiary hereunder shall have any title or interest, legal or equitable, in or to said real estate as such, but only an interest in the earnings, avails and proceeds thereof as aforesaid.