

CT
TRUSTEE'S
DEED IN TRUST

UNOFFICIAL COPY
Reserved for Recorder's Office

This indenture made this 15TH day of AUGUST, 2005 between CHICAGO TITLE LAND TRUST COMPANY, as Successor Trustee to COLE TAYLOR BANK, a corporation of Illinois, as Trustee under the provisions of a deed or deeds in trust, duly recorded and delivered to said company in pursuance of a trust agreement dated the 14TH day of JUNE, 1999, and known as Trust Number 998268, party of the first part, and WESTERN SPRINGS NATIONAL BANK, AS TRUSTEE UNDER TRUST NUMBER 4069, DATED DEC. 27, 2004



Doc#: 0534304172 Fee: \$28.00
Eugene "Gene" Moore RHSP Fee: \$10.00
Cook County Recorder of Deeds
Date: 12/09/2005 12:34 PM Pg: 1 of 3

whose address is:
4456 WOLF ROAD
WESTERN SPRINGS, IL 60558

party of the second part.

WITNESSETH, That said party of the first part in consideration of the sum of TEN and no/100 DOLLARS (\$10.00) AND OTHER GOOD AND VALUABLE considerations in hand paid, does hereby CONVEY AND QUITCLAIM unto said party of the second part, the following described real estate, situated in COOK County, Illinois, to wit:

SEE RIDER ATTACHED HERETO AND MADE A PART HEREOF FOR LEGAL DESCRIPTION

Permanent Tax Number: 13-02-220-052-0000

together with the tenements and appurtenances thereunto belonging.

TO HAVE AND TO HOLD the same unto said party of the second part, and to the proper use, benefit and behoof of said party of the second part.

This Deed is executed pursuant to and in the exercise of the power and authority granted to and vested in said Trustee by the terms of said deed or deeds in trust delivered to said Trustee in pursuance of the trust agreement above mentioned. This deed is made subject to the lien of every trust deed or mortgage (if any there be) of record in said county to secure the payment of money, and remaining unreleased at the date of the delivery hereof.

FULL POWER AND AUTHORITY is hereby granted to said trustee to improve, manage, protect and subdivide said premises or any part thereof, to dedicate parks, streets, highways or alleys and to vacate any subdivision or part thereof, and to resubdivide said property as often as desired, to contract to sell, to grant options to purchase, to sell on any terms, to convey either with or without consideration, to convey said premises or any part thereof to a successor or successors in trust and to grant to each successor or successors in trust all of the title, estate, powers and authorities vested in said trustee, to donate, to dedicate, to mortgage, pledge or otherwise encumber said property, or any part thereof, to lease said property, or any part thereof, from time to time, in possession or reversion, by leases to commence in praesenti or futuro, and upon any terms and for any period or periods of time, not exceeding in the case of any single demise the term of 99 years, and to renew or extend leases upon any terms and for any period or periods of time and to amend, change or modify leases and the terms and provisions thereof at any time or times hereafter, to contract to make leases and to grant options to lease and options to renew leases and options to purchase the whole or any part of the reversion and to contract respecting the manner of fixing the amount of present or future rentals, to partition or to exchange said property, or any part thereof, for other real or personal property, to grant easements or charges of any kind, to release, convey or assign any right, title or interest in or about or easement appurtenant to said premises or any part thereof, and to deal with said property and every part thereof in all other ways and for such other considerations as it would be lawful for any person owning the same to deal with the same, whether similar to or different from the ways above specified, at any time or times hereafter.

In no case shall any party dealing with said trustee in relation to said premises, or to whom said premises or any part thereof shall be conveyed, contracted to be sold, leased or mortgaged by said trustee, be obliged to see to the application

BOX 334 CT

CT
100 @ 2
GH5270214
NASR

3

UNOFFICIAL COPY

of any purchase money, rent or money borrowed or advanced on said premises, or be obliged to see that the terms of this trust have been complied with, or be obliged to inquire into the necessity or expediency of any act of said trustee, or be obliged or privileged to inquire into any of the terms of said trust agreement; and every deed, trust deed, mortgage, lease or other instrument executed by said trustee in relation to said real estate shall be conclusive evidence in favor of every person relying upon or claiming under any such conveyance, lease or other instrument, (a) that at the time of the delivery thereof the trust created by this indenture and by said trust agreement was in full force and effect, (b) that such conveyance or other instrument was executed in accordance with the trusts, conditions and limitations contained in this indenture and in said trust agreement or in some amendment thereof and binding upon all beneficiaries thereunder, (c) that said trustee was duly authorized to execute and empowered to execute and deliver every such deed, trust deed, lease, mortgage or other instrument and (d) if the conveyance is made to a successor or successors in trust, that such successor or successors in trust have been properly appointed and are fully vested with all the title, estate, rights, powers, duties and obligations of its, his, her or their predecessor in trust.

The interest of each and every beneficiary hereunder and of all persons claiming under them or any of them shall be only in the earnings, avails and proceeds arising from the sale or other disposition of said real estate, and such interest is hereby declared to be personal property, and no beneficiary hereunder shall have any title or interest, legal or equitable, in or to said real estate as such, but only an interest in the earnings, avails and proceeds thereof as aforesaid.

IN WITNESS WHEREOF, said party of the first part has caused its corporate seal to be affixed, and has caused its name to be signed to those presents by its Assistant Vice President, the day and year first above written.



CHICAGO TITLE LAND TRUST COMPANY,
as Trustee as Aforesaid

By: Sheila Pugh
Assistant Vice President

State of Illinois
County of Cook


SS.

I, the undersigned, a Notary Public in and for the County and State aforesaid, do hereby certify that the above named Assistant Vice President of CHICAGO TITLE LAND TRUST COMPANY, personally known to me to be the same person whose name is subscribed to the foregoing instrument as such Assistant Vice President appeared before me this day in person and acknowledged that he/she signed and delivered the said instrument as his/her own free and voluntary act and as the free and voluntary act of the Company, and the said Assistant Vice President then and there caused the corporate seal of said Company to be affixed to said instrument as his/her own free and voluntary act and as the free and voluntary act of the Company.

Given under my hand and Notarial Seal this 19TH day of AUGUST, 2005.

Carolyn Pampenella
NOTARY PUBLIC

PROPERTY ADDRESS:
6345-47 NORTH MCCORMICK
CHICAGO, IL 60659



This instrument was prepared by:
CHICAGO TITLE LAND TRUST COMPANY
171 N. Clark Street
ML04LT
Chicago, IL 60601-3294

AFTER RECORDING, PLEASE MAIL TO:

NAME Martin S. Hall, Esq
c/o Regas Frazados & Dallas
ADDRESS 111 W. Washington, Suite 1525
CITY, STATE Chicago, IL 60602

SEND TAX BILLS TO: Shahida Khan
17 Forest Lane
South Barrington, IL 60010

UNOFFICIAL COPY

RIDER

PARCEL 1: LOT 1 IN ANTHONY'S SUBDIVISION OF PART OF THE EAST HALF OF THE NORTHEAST ¼ OF SECTION 2, TOWNSHIP 40 NORTH, RANGE 13, EAST OF THE THIRD PRINCIPAL MERIDIAN, EXCEPT THAT PART LYING SOUTH OF THE FOLLOWING DESCRIBED LINE:

BEGINNING ON THE EASTERLY LINE, 173.11 FEET NORTH OF THE SOUTHEAST CORNER, THENCE 93 DEGREES 23 MINUTES 24 SECONDS FROM SAID CORNER WESTERLY 63.28 FEET; THENCE 224 DEGREES 24 MINUTES 38 SECONDS NORTHWESTERLY FROM THE LAST DESCRIBED COURSE 79.91 FEET, TO THE EASTERLY RIGHT-OF-WAY OF MCCORMICK ROAD, BEING THE WESTERLY LINE OF SAID LOT 1, ALL IN COOK COUNTY, ILLINOIS.

AND

EXCEPT THAT PART DESCRIBED AS FOLLOWS:

BEGINNING AT THE MOST NORTHERLY CORNER OF SAID LOT 1; THENCE ON AN ASSUMED BEARING OF SOUTH 09 DEGREES 11 MINUTES 39 SECONDS EAST ALONG THE EAST LINE OF SAID LOT 1 A DISTANCE OF 8.385 METERS (27.51 FEET); THENCE SOUTHWESTERLY 7.502 METERS (24.61 FEET) ON A CURVE TO THE RIGHT HAVING A RADIUS OF 171.796 METERS (563.63 FEET), THE CHORD OF SAID CURVE BEARS SOUTH 21 DEGREES 47 MINUTES 09 SECONDS WEST, 7.501 METERS (24.61 FEET); THENCE SOUTH 68 DEGREES 02 MINUTES 13 SECONDS WEST 5.726 METERS (18.79 FEET) TO THE WESTERLY LINE OF SAID LOT 1; THENCE NORTHEASTERLY ALONG SAID WESTERLY LINE 18.661 METERS (61.22 FEET) ALONG A CURVE TO THE LEFT HAVING A RADIUS OF 167.796 METERS (550.51 FEET), THE CHORD OF SAID CURVE BEARS NORTH 21 DEGREES 14 MINUTES 01 SECONDS EAST 18.651 METERS (61.19 FEET) TO THE POINT OF BEGINNING, IN COOK COUNTY, ILLINOIS.


PARCEL 2: EXCLUSIVE EASEMENT FOR INGRESS AND EGRESS AND PARKING FOR THE BENEFIT OF PARCEL 1 OVER AND UPON _____, AS CREATED BY INSTRUMENT DATED _____ AND RECORDED _____ AS DOCUMENT _____.

COMMONLY KNOWN AS 6345-47 NORTH MCCORMICK, CHICAGO, IL 60659

P.I.N. 13-02-220-052-0000

STATE TAX

STATE OF ILLINOIS



NOV. 18.05


REAL ESTATE TRANSFER TAX
DEPARTMENT OF REVENUE

0000015353

REAL ESTATE TRANSFER TAX
00810.00
FP 103032

COUNTY TAX

COOK COUNTY
REAL ESTATE TRANSACTION TAX



NOV. 18.05


REVENUE STAMP

0000015447

REAL ESTATE TRANSFER TAX
00405.00
FP 103034

CITY TAX

CITY OF CHICAGO



NOV. 18.05

REAL ESTATE TRANSACTION TAX
DEPARTMENT OF REVENUE

0000005340

REAL ESTATE TRANSFER TAX
06075.00
FP 103033