


UNOFFICIAL COPY



Doc#: 0534818037 Fee: \$50.00
Eugene "Gene" Moore RHSP Fee: \$10.00
Cook County Recorder of Deeds
Date: 12/14/2006 11:39 AM Pg: 1 of 14

FIRST AMENDMENT TO MASTER DECLARATION

OF

DOVER PARK CONDOMINIUMS COMMON AREA ASSOCIATION

THIS FIRST AMENDMENT ("First Amendment") to that certain Master Declaration of Dover Park Condominiums Common Area Association ("Declaration") made and entered into by LAKE PARK INVESTORS, XVIII, LLC, an Illinois limited liability company, hereinafter referred to as ("Developer").

WITNESSETH:

WHEREAS, Developer did cause the Declaration to be filed of record with the Recorder of Deeds of Cook County, Illinois on November 1, 2005 as document number 0530534135, which Declaration to Real Estate described on Exhibit A attached hereto.

WHEREAS, Developer did reserve unto itself (in Section 9.07 of the Declaration) the right to amend the Declaration to correct clerical errors;

WHEREAS, Exhibit D to the Declaration was inadvertently omitted from the Declaration as filed;

WHEREAS, the Developer desires to correct such clerical error,

THEREFORE, the Declaration is hereby amended to include Exhibit D which is attached hereto.

This instrument drafted by
and return to:

Alan O. Amos
Alan O. Amos & Associates, P.C.
Suite 3150
180 N. LaSalle Street
Chicago, IL 60601

P.I.N.: 08-15-400-024-0000

F	60-1
P	
T	
I	

RECORDING FEE 600-
DATE 12/14 COPIES 6
OK BY N. N. N. N.

UNOFFICIAL COPY

IN WITNESS WHEREOF, Developer has executed this First Amendment on this 10th day of November, 2005.

Lake Park Investors XVIII, LLC, an Illinois liability company



By: Lake Club Associates, LLC, an Illinois limited liability company
in its capacity as its Manager

By: 
Michael Tobin
its Manager

STATE OF ILLINOIS)
)ss
COUNTY OF COOK)

The undersigned, a Notary Public in and for the County and State aforesaid, does hereby certify that Michael Tobin personally appeared before me this day and acknowledged that he signed, sealed and delivered the foregoing instrument as his free and voluntary act in his capacity as Manager of Lake Club Associates, LLC, being first duly authorized, and that Lake Club Associates LLC is the Manager of Lake Park Investors, LLC.

GIVEN under my hand and Notarial Seal, November 10, 2005


Notary Public 

UNOFFICIAL COPY

EXHIBIT A

THE EAST 582 FEET AS MEASURED AT RIGHT ANGLES TO THE EAST LINE THEREOF OF THAT PART OF LOT 2 IN EDWARD BUSSE'S DIVISION OF PART OF THE SOUTHEAST QUARTER OF SECTION 15 AND THE NORTHEAST QUARTER OF SECTION 22, TOWNSHIP 41 NORTH, RANGE 11, EAST OF THE THIRD PRINCIPAL MERIDIAN, ACCORDING TO THE PLAT THEREOF RECORDED IN THE RECORDER'S OFFICE OF COOK COUNTY, ILLINOIS, DECEMBER 17, 1919 AS DOCUMENT NUMBER 6696216, LYING SOUTH OF THE NORTH 759.54 FEET THEREOF, AS MEASURED ON THE EAST AND WEST LINES OF SAID LOT 2 AND LYING NORTHERLY OF A LINE DRAWN FROM A POINT ON THE WEST LINE OF THE EAST HALF OF THE SOUTHEAST QUARTER OF SAID SECTION 15, 335.56 FEET NORTH OF THE SOUTHWEST CORNER OF SAID EAST HALF OF THE SOUTHEAST QUARTER TO A POINT ON THE EAST LINE OF SAID LOT 2, 539.80 FEET NORTH OF THE SOUTH LINE OF SAID SECTION 15 (AS MEASURED ALONG THE EAST LINE OF SAID LOT 2) IN COOK COUNTY, ILLINOIS

(EXCEPT THEREFROM (-#1445) THAT PART DESCRIBED AS FOLLOWS; THAT PART OF THE EAST 582 FEET AS MEASURED AT RIGHT ANGLES TO THE EAST LINE THEREOF OF THAT PART OF LOT 2 IN EDWARD BUSSE'S DIVISION OF PART OF THE SOUTHEAST QUARTER OF SECTION 15 AND THE NORTHEAST QUARTER OF SECTION 22, TOWNSHIP 41 NORTH, RANGE 11, EAST OF THE THIRD PRINCIPAL MERIDIAN, ACCORDING TO THE PLAT THEREOF RECORDED IN THE RECORDER'S OFFICE OF COOK COUNTY, ILLINOIS, DECEMBER 17, 1919 AS DOCUMENT NUMBER 6696216, LYING SOUTH OF THE NORTH 759.54 FEET THEREOF, AS MEASURED ON THE EAST AND WEST LINES OF SAID LOT 2 AND LYING NORTHERLY OF A LINE DRAWN FROM A POINT ON THE WEST LINE OF THE EAST HALF OF THE SOUTHEAST QUARTER OF SAID SECTION 15, 335.56 FEET NORTH OF THE SOUTHWEST CORNER OF SAID EAST HALF OF THE SOUTHEAST QUARTER TO A POINT ON THE EAST LINE OF SAID LOT 2, 539.80 FEET NORTH OF THE SOUTH LINE OF SAID SECTION 15 (AS MEASURED ALONG THE EAST LINE OF SAID LOT 2), TAKEN AS A TRACT, DESCRIBED AS FOLLOWS: COMMENCING AT THE NORTHWEST CORNER OF SAID TRACT; THENCE SOUTH 00' 00' 00" WEST ALONG THE WEST LINE OF SAID TRACT 60.22 FEET; THENCE NORTH 90' 00' 00" EAST 49.56 FEET TO THE POINT OF BEGINNING; THENCE SOUTH 89' 53' 06" EAST 18.48 FEET; THENCE SOUTH 00' 11' 49" EAST 9.86 FEET TO THE NORTH FACE OF A 2 STORY BRICK & FRAME BUILDING; THENCE NORTH 39' 48' 11" EAST ALONG THE NORTH FACE OF SAID BUILDING 27.75 FEET; THENCE SOUTH 00' 03' 59" WEST 153.10 FEET TO THE NORTH FACE OF SAID BUILDING; THENCE NORTH 89' 56' 01" WEST ALONG SAID NORTH FACE OF BUILDING 8.00 FEET; THENCE SOUTH 01' 29' 21" WEST 12.19 FEET TO THE SOUTH FACE OF SAID BUILDING; THENCE SOUTH 89' 59' 44" WEST ALONG THE SOUTH FACE OF SAID BUILDING 15.84 FEET; THENCE SOUTH 00' 00' 16" EAST 9.64 FEET; THENCE NORTH 89' 58' 24" WEST 22.05 FEET; THENCE NORTH 00' 02' 11" EAST 184.71 FEET TO THE POINT OF BEGINNING

ALSO EXCEPT THEREFROM (#1915) THAT PART DESCRIBED AS FOLLOWS; THAT PART OF THE EAST 582 FEET AS MEASURED AT RIGHT ANGLES TO THE EAST LINE THEREOF OF THAT PART OF LOT 2 IN EDWARD BUSSE'S DIVISION OF PART OF THE SOUTHEAST QUARTER OF SECTION 15 AND THE NORTHEAST QUARTER OF SECTION 22, TOWNSHIP 41 NORTH, RANGE 11, EAST OF THE THIRD PRINCIPAL MERIDIAN, ACCORDING TO THE PLAT THEREOF RECORDED IN THE RECORDER'S OFFICE OF COOK COUNTY, ILLINOIS, DECEMBER 17, 1919 AS DOCUMENT NUMBER 6696216, LYING SOUTH OF THE NORTH 759.54 FEET THEREOF, AS MEASURED ON THE EAST AND WEST LINES OF SAID LOT 2 AND LYING NORTHERLY OF A LINE DRAWN FROM A POINT ON THE WEST LINE OF THE EAST HALF OF THE SOUTHEAST QUARTER OF SAID SECTION 15, 335.56 FEET NORTH OF THE SOUTHWEST CORNER OF SAID EAST HALF OF THE SOUTHEAST QUARTER TO A POINT ON THE EAST LINE OF SAID LOT 2, 539.80 FEET NORTH OF THE SOUTH LINE OF SAID SECTION 15 (AS MEASURED ALONG THE EAST LINE OF SAID LOT 2), TAKEN AS A TRACT, DESCRIBED AS FOLLOWS: COMMENCING AT THE NORTHWEST CORNER OF SAID TRACT; THENCE NORTH 89' 51' 32" EAST ALONG THE NORTH LINE OF SAID TRACT 91.77 FEET; THENCE SOUTH 00' 28' 28" EAST 48.69 FEET TO THE POINT OF BEGINNING; THENCE NORTH 89' 33' 50" EAST 145.69 FEET; THENCE SOUTH 00' 12' 51" EAST 6.63 FEET; THENCE SOUTH 89' 22' 54" WEST 9.55 FEET TO THE EAST FACE OF A 2 STORY BRICK & STONE BUILDING; THENCE SOUTH 00' 27' 51" EAST ALONG THE EAST FACE OF SAID BUILDING 31.09 FEET TO A NORTH FACE OF SAID BUILDING; THENCE SOUTH 87' 49' 40" WEST 12.08 FEET TO A WEST FACE OF SAID BUILDING; THENCE SOUTH 00' 20' 51" EAST ALONG THE WEST FACE OF SAID BUILDING 8.00 FEET; THENCE SOUTH 89' 31' 31" WEST 114.13 FEET; THENCE NORTH 00' 18' 37" WEST 27.89 FEET; THENCE SOUTH 89' 41' 23" WEST 10.14 FEET; THENCE NORTH 00' 08' 16" EAST 18.28 FEET TO THE POINT OF BEGINNING

ALSO EXCEPT THEREFROM (#1845) THAT PART DESCRIBED AS FOLLOWS; THAT PART OF THE EAST 582 FEET AS MEASURED AT RIGHT ANGLES TO THE EAST LINE THEREOF OF THAT PART OF LOT 2 IN EDWARD BUSSE'S DIVISION OF PART OF THE SOUTHEAST QUARTER OF SECTION 15 AND THE NORTHEAST QUARTER OF SECTION 22, TOWNSHIP 41 NORTH, RANGE 11, EAST OF THE THIRD PRINCIPAL MERIDIAN, ACCORDING TO THE PLAT THEREOF RECORDED IN

UNOFFICIAL COPY

THE RECORDER'S OFFICE OF COOK COUNTY, ILLINOIS, DECEMBER 17, 1919 AS DOCUMENT NUMBER 6696216, LYING SOUTH OF THE NORTH 759.54 FEET THEREOF, AS MEASURED ON THE EAST AND WEST LINES OF SAID LOT 2 AND LYING NORTHERLY OF A LINE DRAWN FROM A POINT ON THE WEST LINE OF THE EAST HALF OF THE SOUTHEAST QUARTER OF SAID SECTION 15, 335.56 FEET NORTH OF THE SOUTHWEST CORNER OF SAID EAST HALF OF THE SOUTHEAST QUARTER TO A POINT ON THE EAST LINE OF SAID LOT 2, 539.80 FEET NORTH OF THE SOUTH LINE OF SAID SECTION 15 (AS MEASURED ALONG THE EAST LINE OF SAID LOT 2), TAKEN AS A TRACT, DESCRIBED AS FOLLOWS: COMMENCING AT THE NORTHWEST CORNER OF SAID TRACT; THENCE NORTH 89° 31' 32" EAST ALONG THE NORTH LINE OF SAID TRACT 227.87 FEET; THENCE SOUTH 00° 28' 28" EAST 82.51 FEET TO THE POINT OF BEGINNING; THENCE NORTH 89° 41' 01" EAST 115.89 FEET TO THE WEST FACE OF A 2 STORY BRICK & FRAME BUILDING; THENCE SOUTH 00° 27' 09" EAST ALONG SAID WEST FACE OF BUILDING 5.20 FEET TO A NORTH FACE OF SAID BUILDING; THENCE SOUTH 89° 09' 26" EAST 12.07 FEET TO A EAST FACE OF SAID BUILDING; THENCE SOUTH 00° 11' 51" EAST ALONG THE EAST FACE OF SAID BUILDING 39.64 FEET; THENCE SOUTH 89° 28' 51" WEST 139.93 FEET; THENCE NORTH 00° 20' 51" WEST 39.69 FEET; THENCE NORTH 87° 49' 40" EAST 12.08 FEET TO A EAST FACE OF SAID BUILDING; THENCE NORTH 00° 28' 28" WEST 5.51 FEET TO THE POINT OF BEGINNING ALSO EXCEPT THEREFROM (1815) THAT PART DESCRIBED AS FOLLOWS; THAT PART OF THE EAST 582 FEET AS MEASURED AT RIGHT ANGLES TO THE EAST LINE THEREOF OF THAT PART OF LOT 2 IN EDWARD BUSSE'S DIVISION OF PART OF THE SOUTHEAST QUARTER OF SECTION 15 AND THE NORTHEAST QUARTER OF SECTION 22, TOWNSHIP 41 NORTH, RANGE 11, EAST OF THE THIRD PRINCIPAL MERIDIAN, ACCORDING TO THE PLAT THEREOF RECORDED IN THE RECORDER'S OFFICE OF COOK COUNTY, ILLINOIS, DECEMBER 17, 1919 AS DOCUMENT NUMBER 6696216, LYING SOUTH OF THE NORTH 759.54 FEET THEREOF, AS MEASURED ON THE EAST AND WEST LINES OF SAID LOT 2 AND LYING NORTHERLY OF A LINE DRAWN FROM A POINT ON THE WEST LINE OF THE EAST HALF OF THE SOUTHEAST QUARTER OF SAID SECTION 15, 335.56 FEET NORTH OF THE SOUTHWEST CORNER OF SAID EAST HALF OF THE SOUTHEAST QUARTER TO A POINT ON THE EAST LINE OF SAID LOT 2, 539.80 FEET NORTH OF THE SOUTH LINE OF SAID SECTION 15 (AS MEASURED ALONG THE EAST LINE OF SAID LOT 2), TAKEN AS A TRACT, DESCRIBED AS FOLLOWS: COMMENCING AT THE NORTHWEST CORNER OF SAID TRACT; THENCE NORTH 89° 31' 32" EAST ALONG THE NORTH LINE OF SAID TRACT 343.76 FEET; THENCE SOUTH 00° 28' 28" EAST 48.70 FEET TO THE POINT OF BEGINNING; THENCE NORTH 89° 32' 51" EAST 135.53 FEET; THENCE SOUTH 01° 36' 19" WEST 25.57 FEET TO THE NORTH FACE OF A 2 STORY BRICK & FRAME BUILDING; THENCE SOUTH 89° 19' 44" WEST ALONG SAID NORTH FACE OF BUILDING 8.61 FEET; THENCE SOUTH 00° 57' 07" WEST 12.52 FEET TO A SOUTH FACE OF SAID BUILDING; THENCE SOUTH 89° 32' 01" WEST ALONG SAID SOUTH FACE OF BUILDING 11.08 FEET; THENCE SOUTH 00° 27' 59" EAST 8.00 FEET; THENCE SOUTH 89° 32' 01" WEST 102.58 FEET TO A EAST FACE OF SAID BUILDING; THENCE NORTH 00° 11' 51" WEST ALONG SAID EAST FACE OF BUILDING 8.00 FEET TO A SOUTH FACE OF SAID BUILDING; THENCE NORTH 89° 09' 26" WEST 12.07 FEET; THENCE NORTH 00° 07' 09" WEST ALONG THE WEST FACE OF SAID BUILDING 37.86 FEET TO THE POINT OF BEGINNING ALSO EXCEPT THEREFROM (#1440) THAT PART DESCRIBED AS FOLLOWS; THAT PART OF THE EAST 582 FEET AS MEASURED AT RIGHT ANGLES TO THE EAST LINE THEREOF OF THAT PART OF LOT 2 IN EDWARD BUSSE'S DIVISION OF PART OF THE SOUTHEAST QUARTER OF SECTION 15 AND THE NORTHEAST QUARTER OF SECTION 22, TOWNSHIP 41 NORTH, RANGE 11, EAST OF THE THIRD PRINCIPAL MERIDIAN, ACCORDING TO THE PLAT THEREOF RECORDED IN THE RECORDER'S OFFICE OF COOK COUNTY, ILLINOIS, DECEMBER 17, 1919 AS DOCUMENT NUMBER 6696216, LYING SOUTH OF THE NORTH 759.54 FEET THEREOF, AS MEASURED ON THE EAST AND WEST LINES OF SAID LOT 2 AND LYING NORTHERLY OF A LINE DRAWN FROM A POINT ON THE WEST LINE OF THE EAST HALF OF THE SOUTHEAST QUARTER OF SAID SECTION 15, 335.56 FEET NORTH OF THE SOUTHWEST CORNER OF SAID EAST HALF OF THE SOUTHEAST QUARTER TO A POINT ON THE EAST LINE OF SAID LOT 2, 539.80 FEET NORTH OF THE SOUTH LINE OF SAID SECTION 15 (AS MEASURED ALONG THE EAST LINE OF SAID LOT 2), TAKEN AS A TRACT, DESCRIBED AS FOLLOWS: COMMENCING AT THE NORTHWEST CORNER OF SAID TRACT; THENCE NORTH 89° 31' 32" EAST ALONG THE NORTH LINE OF SAID TRACT 469.76 FEET; THENCE SOUTH 00° 28' 28" EAST 74.33 FEET THE NORTH FACE OF A 2 STORY BRICK & STONE BUILDING AND THE POINT OF BEGINNING; THENCE NORTH 89° 19' 44" EAST ALONG THE NORTH FACE OF SAID BUILDING 12.69 FEET; THENCE NORTH 00° 40' 16" WEST 9.06 FEET; THENCE SOUTH 89° 49' 04" EAST 25.11 FEET; THENCE SOUTH 00° 01' 34" EAST 183.36 FEET; THENCE NORTH 89° 28' 41" WEST 24.81 FEET; THENCE NORTH 00° 19' 43" WEST 8.90 FEET TO A SOUTH FACE OF SAID BUILDING; THENCE SOUTH 89° 40' 17" WEST ALONG THE SOUTH FACE OF SAID BUILDING 12.84 FEET; THENCE NORTH 01° 40' 15" WEST 12.20 FEET; THENCE SOUTH 89° 59' 45" WEST 8.00 FEET; THENCE NORTH 00° 01' 53" EAST 140.40 FEET TO A SOUTH FACE OF SAID BUILDING; THENCE NORTH 89° 32' 01" EAST ALONG SAID SOUTH FACE OF BUILDING 8.00 FEET; THENCE NORTH 00° 57' 07" EAST 12.52 FEET TO THE POINT OF BEGINNING ALSO EXCEPT THEREFROM (#1810) THAT PART DESCRIBED AS FOLLOWS; THAT PART OF THE EAST 582 FEET

UNOFFICIAL COPY

AS MEASURED AT RIGHT ANGLES TO THE EAST LINE THEREOF OF THAT PART OF LOT 2 IN EDWARD BUSSE'S DIVISION OF PART OF THE SOUTHEAST QUARTER OF SECTION 15 AND THE NORTHEAST QUARTER OF SECTION 22, TOWNSHIP 41 NORTH, RANGE 11, EAST OF THE THIRD PRINCIPAL MERIDIAN, ACCORDING TO THE PLAT THEREOF RECORDED IN THE RECORDER'S OFFICE OF COOK COUNTY, ILLINOIS, DECEMBER 17, 1919 AS DOCUMENT NUMBER 6696216, LYING SOUTH OF THE NORTH 759.54 FEET THEREOF, AS MEASURED ON THE EAST AND WEST LINES OF SAID LOT 2 AND LYING NORTHERLY OF A LINE DRAWN FROM A POINT ON THE WEST LINE OF THE EAST HALF OF THE SOUTHEAST QUARTER OF SAID SECTION 15, 335.56 FEET NORTH OF THE SOUTHWEST CORNER OF SAID EAST HALF OF THE SOUTHEAST QUARTER TO A POINT ON THE EAST LINE OF SAID LOT 2, 539.80 FEET NORTH OF THE SOUTH LINE OF SAID SECTION 15 (AS MEASURED ALONG THE EAST LINE OF SAID LOT 2), TAKEN AS A TRACT, DESCRIBED AS FOLLOWS: COMMENCING AT THE NORTHWEST CORNER OF SAID TRACT; THENCE NORTH 89° 31' 32" EAST ALONG THE NORTH LINE OF SAID TRACT 468.20 FEET; THENCE SOUTH 00° 28' 28" EAST 227.31 FEET TO THE NORTH FACE OF A 2 STORY BRICK & STONE BUILDING AND THE POINT OF BEGINNING; THENCE SOUTH 01° 40' 15" EAST 12.20 FEET TO A SOUTH FACE OF SAID BUILDING; THENCE NORTH 89° 40' 17" EAST ALONG SAID SOUTH FACE OF BUILDING 8.71 FEET; THENCE SOUTH 00° 09' 11" EAST 25.95 FEET; THENCE NORTH 89° 58' 09" WEST 130.35 FEET TO A EAST FACE OF SAID BUILDING; THENCE NORTH 00° 14' 53" WEST ALONG SAID EAST FACE OF BUILDING 6.00 FEET; THENCE NORTH 88° 27' 39" WEST 12.08 FEET; THENCE NORTH 00° 05' 00" EAST ALONG THE WEST FACE OF SAID BUILDING 39.69 FEET; THENCE NORTH 89° 59' 45" EAST 117.12 FEET TO THE POINT OF BEGINNING.

ALSO EXCEPT THEREFROM (#1840) THAT PART DESCRIBED AS FOLLOWS; THAT PART OF THE EAST 582 FEET AS MEASURED AT RIGHT ANGLES TO THE EAST LINE THEREOF OF THAT PART OF LOT 2 IN EDWARD BUSSE'S DIVISION OF PART OF THE SOUTHEAST QUARTER OF SECTION 15 AND THE NORTHEAST QUARTER OF SECTION 22, TOWNSHIP 41 NORTH, RANGE 11, EAST OF THE THIRD PRINCIPAL MERIDIAN, ACCORDING TO THE PLAT THEREOF RECORDED IN THE RECORDER'S OFFICE OF COOK COUNTY, ILLINOIS, DECEMBER 17, 1919 AS DOCUMENT NUMBER 6696216, LYING SOUTH OF THE NORTH 759.54 FEET THEREOF, AS MEASURED ON THE EAST AND WEST LINES OF SAID LOT 2 AND LYING NORTHERLY OF A LINE DRAWN FROM A POINT ON THE WEST LINE OF THE EAST HALF OF THE SOUTHEAST QUARTER OF SAID SECTION 15, 335.56 FEET NORTH OF THE SOUTHWEST CORNER OF SAID EAST HALF OF THE SOUTHEAST QUARTER TO A POINT ON THE EAST LINE OF SAID LOT 2, 539.80 FEET NORTH OF THE SOUTH LINE OF SAID SECTION 15 (AS MEASURED ALONG THE EAST LINE OF SAID LOT 2), TAKEN AS A TRACT, DESCRIBED AS FOLLOWS: COMMENCING AT THE NORTHWEST CORNER OF SAID TRACT; THENCE SOUTH 00° 00' 00" WEST ALONG THE WEST LINE OF SAID TRACT 293.02 FEET; THENCE NORTH 90° 00' 00" EAST 208.99 FEET TO THE POINT OF BEGINNING; THENCE NORTH 00° 11' 28" EAST ALONG THE WEST FACE OF A 2 STORY BRICK & FRAME BUILDING 37.66 FEET; THENCE NORTH 87° 42' 39" EAST 11.92 FEET TO A EAST FACE OF SAID BUILDING; THENCE NORTH 00° 01' 19" EAST ALONG SAID EAST FACE OF BUILDING 8.00 FEET; THENCE SOUTH 89° 53' 07" EAST 115.74 FEET TO A WEST FACE OF SAID BUILDING; THENCE SOUTH 00° 05' 00" WEST ALONG SAID WEST FACE OF BUILDING 8.00 FEET TO THE NORTH FACE OF SAID BUILDING; THENCE SOUTH 88° 27' 39" EAST 12.08 FEET; THENCE SOUTH 00° 14' 53" EAST ALONG THE EAST FACE OF SAID BUILDING 37.98 FEET; THENCE NORTH 89° 50' 08" WEST 140.02 FEET TO THE POINT OF BEGINNING.

ALSO EXCEPT THEREFROM (#1910) THAT PART DESCRIBED AS FOLLOWS; THAT PART OF THE EAST 582 FEET AS MEASURED AT RIGHT ANGLES TO THE EAST LINE THEREOF OF THAT PART OF LOT 2 IN EDWARD BUSSE'S DIVISION OF PART OF THE SOUTHEAST QUARTER OF SECTION 15 AND THE NORTHEAST QUARTER OF SECTION 22, TOWNSHIP 41 NORTH, RANGE 11, EAST OF THE THIRD PRINCIPAL MERIDIAN, ACCORDING TO THE PLAT THEREOF RECORDED IN THE RECORDER'S OFFICE OF COOK COUNTY, ILLINOIS, DECEMBER 17, 1919 AS DOCUMENT NUMBER 6696216, LYING SOUTH OF THE NORTH 759.54 FEET THEREOF, AS MEASURED ON THE EAST AND WEST LINES OF SAID LOT 2 AND LYING NORTHERLY OF A LINE DRAWN FROM A POINT ON THE WEST LINE OF THE EAST HALF OF THE SOUTHEAST QUARTER OF SAID SECTION 15, 335.56 FEET NORTH OF THE SOUTHWEST CORNER OF SAID EAST HALF OF THE SOUTHEAST QUARTER TO A POINT ON THE EAST LINE OF SAID LOT 2, 539.80 FEET NORTH OF THE SOUTH LINE OF SAID SECTION 15 (AS MEASURED ALONG THE EAST LINE OF SAID LOT 2), TAKEN AS A TRACT, DESCRIBED AS FOLLOWS: COMMENCING AT THE NORTHWEST CORNER OF SAID TRACT; THENCE SOUTH 00° 00' 00" WEST ALONG THE WEST LINE OF SAID TRACT 223.11 FEET; THENCE NORTH 90° 00' 00" EAST 87.65 FEET TO A CORNER OF A 2 STORY BRICK & STONE BUILDING AND THE POINT OF BEGINNING; THENCE SOUTH 89° 56' 01" EAST ALONG THE NORTH FACE OF SAID BUILDING 8.00 FEET; THENCE NORTH 00° 03' 29" EAST 8.00 FEET; THENCE SOUTH 89° 56' 46" EAST 125.37 FEET; THENCE SOUTH 00° 01' 19" WEST ALONG THE EAST FACE OF SAID BUILDING 39.65 FEET; THENCE SOUTH 87° 42' 39" WEST 11.92 FEET; THENCE SOUTH 00° 11' 28" WEST ALONG THE WEST FACE OF SAID BUILDING 6.00 FEET; THENCE NORTH 89° 56' 55" WEST 131.14 FEET; THENCE NORTH 01° 51' 38" EAST 16.17 FEET; THENCE SOUTH 89° 53' 21" EAST 8.85 FEET; THENCE NORTH 00° 06' 39" EAST ALONG THE WEST FACE OF SAID BUILDING 9.81 FEET; THENCE NORTH 01° 29' 21" EAST 12.19 FEET

UNOFFICIAL COPY

TO THE POINT OF BEGINNING ALSO EXCEPT THEREFROM (#1505) THAT PART DESCRIBED AS FOLLOWS; THAT PART OF THE EAST 582 FEET AS MEASURED AT RIGHT ANGLES TO THE EAST LINE THEREOF OF THAT PART OF LOT 2 IN EDWARD BUSSE'S DIVISION OF PART OF THE SOUTHEAST QUARTER OF SECTION 15 AND THE NORTHEAST QUARTER OF SECTION 22, TOWNSHIP 41 NORTH, RANGE 11, EAST OF THE THIRD PRINCIPAL MERIDIAN, ACCORDING TO THE PLAT THEREOF RECORDED IN THE RECORDER'S OFFICE OF COOK COUNTY, ILLINOIS, DECEMBER 17, 1919 AS DOCUMENT NUMBER 6696216, LYING SOUTH OF THE NORTH 759.54 FEET THEREOF, AS MEASURED ON THE EAST AND WEST LINES OF SAID LOT 2 AND LYING NORTHERLY OF A LINE DRAWN FROM A POINT ON THE WEST LINE OF THE EAST HALF OF THE SOUTHEAST QUARTER OF SAID SECTION 15, 335.56 FEET NORTH OF THE SOUTHWEST CORNER OF SAID EAST HALF OF THE SOUTHEAST QUARTER TO A POINT ON THE EAST LINE OF SAID LOT 2, 539.80 FEET NORTH OF THE SOUTH LINE OF SAID SECTION 15 (AS MEASURED ALONG THE EAST LINE OF SAID LOT 2), TAKEN AS A TRACT, DESCRIBED AS FOLLOWS: COMMENCING AT THE NORTHWEST CORNER OF SAID TRACT; THENCE SOUTH 00° 00' 00" WEST ALONG THE WEST LINE OF SAID TRACT 533.66 FEET; THENCE NORTH 90° 00' 00" EAST 53.56 FEET TO THE POINT OF BEGINNING; THENCE NORTH 87° 08' 51" EAST 19.27 FEET; THENCE SOUTH 00° 14' 02" WEST 8.89 FEET TO THE NORTH FACE OF A 2 STORY BRICK & FRAME BUILDING; THENCE SOUTH 89° 45' 58" EAST ALONG THE NORTH FACE OF SAID BUILDING 18.45 FEET; THENCE SOUTH 02° 40' 50" EAST 12.24 FEET; THENCE NORTH 79° 31' 33" EAST ALONG THE SOUTH FACE OF SAID BUILDING 8.13 FEET; THENCE SOUTH 00° 01' 35" EAST 154.43 FEET; THENCE SOUTH 85° 52' 39" WEST ALONG THE SOUTH FACE OF SAID BUILDING 27.81 FEET; THENCE SOUTH 00° 07' 21" EAST 9.76 FEET; THENCE NORTH 88° 21' 51" WEST 18.24 FEET; THENCE NORTH 00° 05' 18" WEST 182.48 FEET TO THE POINT OF BEGINNING

ALSO EXCEPT THEREFROM (#1905) THAT PART DESCRIBED AS FOLLOWS; THAT PART OF THE EAST 582 FEET AS MEASURED AT RIGHT ANGLES TO THE EAST LINE THEREOF OF THAT PART OF LOT 2 IN EDWARD BUSSE'S DIVISION OF PART OF THE SOUTHEAST QUARTER OF SECTION 15 AND THE NORTHEAST QUARTER OF SECTION 22, TOWNSHIP 41 NORTH, RANGE 11, EAST OF THE THIRD PRINCIPAL MERIDIAN, ACCORDING TO THE PLAT THEREOF RECORDED IN THE RECORDER'S OFFICE OF COOK COUNTY, ILLINOIS, DECEMBER 17, 1919 AS DOCUMENT NUMBER 6696216, LYING SOUTH OF THE NORTH 759.54 FEET THEREOF, AS MEASURED ON THE EAST AND WEST LINES OF SAID LOT 2 AND LYING NORTHERLY OF A LINE DRAWN FROM A POINT ON THE WEST LINE OF THE EAST HALF OF THE SOUTHEAST QUARTER OF SAID SECTION 15, 335.56 FEET NORTH OF THE SOUTHWEST CORNER OF SAID EAST HALF OF THE SOUTHEAST QUARTER TO A POINT ON THE EAST LINE OF SAID LOT 2, 539.80 FEET NORTH OF THE SOUTH LINE OF SAID SECTION 15 (AS MEASURED ALONG THE EAST LINE OF SAID LOT 2), TAKEN AS A TRACT, DESCRIBED AS FOLLOWS: COMMENCING AT THE NORTHWEST CORNER OF SAID TRACT; THENCE SOUTH 00° 00' 00" WEST ALONG THE WEST LINE OF SAID TRACT 553.88 FEET; THENCE NORTH 90° 00' 00" EAST 91.79 FEET TO A POINT IN A 2 STORY BRICK & STONE BUILDING AND THE POINT OF BEGINNING; THENCE NORTH 02° 40' 50" WEST 12.24 FEET; THENCE NORTH 10° 32' 11" WEST ALONG THE WESTERLY FACE OF SAID BUILDING 12.67 FEET; THENCE SOUTH 79° 27' 49" WEST 9.29 FEET; THENCE NORTH 08° 29' 08" WEST 13.34 FEET; THENCE NORTH 79° 31' 32" EAST 130.62 FEET; THENCE SOUTH 10° 45' 31" EAST ALONG THE WESTERLY FACE OF SAID BUILDING 6.00 FEET; THENCE NORTH 81° 27' 10" EAST 12.01 FEET; THENCE SOUTH 10° 13' 29" EAST ALONG THE EASTERLY FACE OF SAID BUILDING 39.70 FEET; THENCE SOUTH 79° 31' 33" WEST 123.68 FEET; THENCE NORTH 10° 28' 27" WEST 8.00 FEET; THENCE SOUTH 79° 31' 33" WEST ALONG THE SOUTHERLY FACE OF SAID BUILDING 11.62 FEET TO THE POINT OF BEGINNING

ALSO EXCEPT THEREFROM (#1835) THAT PART DESCRIBED AS FOLLOWS; THAT PART OF THE EAST 582 FEET AS MEASURED AT RIGHT ANGLES TO THE EAST LINE THEREOF OF THAT PART OF LOT 2 IN EDWARD BUSSE'S DIVISION OF PART OF THE SOUTHEAST QUARTER OF SECTION 15 AND THE NORTHEAST QUARTER OF SECTION 22, TOWNSHIP 41 NORTH, RANGE 11, EAST OF THE THIRD PRINCIPAL MERIDIAN, ACCORDING TO THE PLAT THEREOF RECORDED IN THE RECORDER'S OFFICE OF COOK COUNTY, ILLINOIS, DECEMBER 17, 1919 AS DOCUMENT NUMBER 6696216, LYING SOUTH OF THE NORTH 759.54 FEET THEREOF, AS MEASURED ON THE EAST AND WEST LINES OF SAID LOT 2 AND LYING NORTHERLY OF A LINE DRAWN FROM A POINT ON THE WEST LINE OF THE EAST HALF OF THE SOUTHEAST QUARTER OF SAID SECTION 15, 335.56 FEET NORTH OF THE SOUTHWEST CORNER OF SAID EAST HALF OF THE SOUTHEAST QUARTER TO A POINT ON THE EAST LINE OF SAID LOT 2, 539.80 FEET NORTH OF THE SOUTH LINE OF SAID SECTION 15 (AS MEASURED ALONG THE EAST LINE OF SAID LOT 2), TAKEN AS A TRACT, DESCRIBED AS FOLLOWS: COMMENCING AT THE NORTHWEST CORNER OF SAID TRACT; THENCE SOUTH 00° 00' 00" WEST ALONG THE WEST LINE OF SAID TRACT 464.19 FEET; THENCE NORTH 90° 00' 00" EAST 190.85 FEET TO THE POINT OF BEGINNING; THENCE NORTH 79° 28' 16" EAST 158.87 FEET; THENCE SOUTH 11° 49' 43" EAST 13.52 FEET; THENCE SOUTH 79° 37' 13" WEST 9.46 FEET TO THE EAST FACE OF A 2 STORY BRICK & FRAME BUILDING; THENCE SOUTH 10° 22' 47" EAST ALONG THE EAST FACE OF SAID BUILDING 24.91 FEET; THENCE SOUTH 78° 23' 58" WEST 11.97 FEET; THENCE SOUTH 10° 27' 53" EAST ALONG THE WEST FACE OF SAID BUILDING 8.00 FEET;

UNOFFICIAL COPY

THENCE SOUTH 79° 31' 49" WEST 115.9 FEET TO A EAST FACE OF SAID BUILDING; THENCE NORTH 10° 13' 29" WEST ALONG SAID EAST FACE OF BUILDING 8.00 FEET; THENCE SOUTH 81° 27' 10" WEST 12.01 FEET; THENCE NORTH 10° 45' 31" WEST ALONG THE WEST FACE OF SAID BUILDING 9.93 FEET; THENCE SOUTH 79° 14' 29" WEST 9.05 FEET; THENCE NORTH 11° 49' 02" WEST 28.20 FEET TO THE POINT OF BEGINNING

ALSO EXCEPT THEREFROM (#1805) THAT PART DESCRIBED AS FOLLOWS; THAT PART OF THE EAST 582 FEET AS MEASURED AT RIGHT ANGLES TO THE EAST LINE THEREOF OF THAT PART OF LOT 2 IN EDWARD BUSSE'S DIVISION OF PART OF THE SOUTHEAST QUARTER OF SECTION 15 AND THE NORTHEAST QUARTER OF SECTION 22, TOWNSHIP 41 NORTH, RANGE 11, EAST OF THE THIRD PRINCIPAL MERIDIAN, ACCORDING TO THE PLAT THEREOF RECORDED IN THE RECORDER'S OFFICE OF COOK COUNTY, ILLINOIS, DECEMBER 17, 1919 AS DOCUMENT NUMBER 6696216, LYING SOUTH OF THE NORTH 759.54 FEET THEREOF, AS MEASURED ON THE EAST AND WEST LINES OF SAID LOT 2 AND LYING NORTHERLY OF A LINE DRAWN FROM A POINT ON THE WEST LINE OF THE EAST HALF OF THE SOUTHEAST QUARTER OF SAID SECTION 15, 335.56 FEET NORTH OF THE SOUTHWEST CORNER OF SAID EAST HALF OF THE SOUTHEAST QUARTER TO A POINT ON THE EAST LINE OF SAID LOT 2, 539.80 FEET NORTH OF THE SOUTH LINE OF SAID SECTION 15 (AS MEASURED ALONG THE EAST LINE OF SAID LOT 2), TAKEN AS A TRACT, DESCRIBED AS FOLLOWS: COMMENCING AT THE NORTHWEST CORNER OF SAID TRACT; THENCE SOUTH 00° 00' 00" WEST ALONG THE WEST LINE OF SAID TRACT 516.09 FEET; THENCE NORTH 90° 00' 00" EAST 340.49 FEET TO THE POINT OF BEGINNING; THENCE NORTH 10° 27' 53" WEST ALONG THE WESTERLY FACE OF A 2 STORY BRICK & FRAME BUILDING 39.73 FEET; THENCE NORTH 78° 23' 58" EAST 11.97 FEET; THENCE NORTH 10° 22' 47" WEST ALONG THE EASTERLY FACE OF SAID BUILDING 6.00 FEET; THENCE NORTH 79° 28' 16" EAST 131.38 FEET; THENCE SOUTH 10° 55' 21" EAST 11.65 FEET; THENCE SOUTH 79° 28' 16" WEST 9.83 FEET TO THE EASTERLY FACE OF SAID BUILDING; THENCE SOUTH 10° 31' 44" EAST ALONG THE EASTERLY FACE OF SAID BUILDING 14.05 FEET; THENCE SOUTH 07° 38' 03" EAST 12.39 FEET; THENCE SOUTH 79° 31' 19" WEST ALONG THE SOUTHERLY FACE OF SAID BUILDING 14.82 FEET; THENCE SOUTH 10° 28' 41" EAST 8.00 FEET; THENCE SOUTH 79° 31' 19" WEST 118.21 FEET TO THE POINT OF BEGINNING

ALSO EXCEPT THEREFROM (#1500) THAT PART DESCRIBED AS FOLLOWS; THAT PART OF THE EAST 582 FEET AS MEASURED AT RIGHT ANGLES TO THE EAST LINE THEREOF OF THAT PART OF LOT 2 IN EDWARD BUSSE'S DIVISION OF PART OF THE SOUTHEAST QUARTER OF SECTION 15 AND THE NORTHEAST QUARTER OF SECTION 22, TOWNSHIP 41 NORTH, RANGE 11, EAST OF THE THIRD PRINCIPAL MERIDIAN, ACCORDING TO THE PLAT THEREOF RECORDED IN THE RECORDER'S OFFICE OF COOK COUNTY, ILLINOIS, DECEMBER 17, 1919 AS DOCUMENT NUMBER 6696216, LYING SOUTH OF THE NORTH 759.54 FEET THEREOF, AS MEASURED ON THE EAST AND WEST LINES OF SAID LOT 2 AND LYING NORTHERLY OF A LINE DRAWN FROM A POINT ON THE WEST LINE OF THE EAST HALF OF THE SOUTHEAST QUARTER OF SAID SECTION 15, 335.56 FEET NORTH OF THE SOUTHWEST CORNER OF SAID EAST HALF OF THE SOUTHEAST QUARTER TO A POINT ON THE EAST LINE OF SAID LOT 2, 539.80 FEET NORTH OF THE SOUTH LINE OF SAID SECTION 15 (AS MEASURED ALONG THE EAST LINE OF SAID LOT 2), TAKEN AS A TRACT, DESCRIBED AS FOLLOWS: COMMENCING AT THE NORTHWEST CORNER OF SAID TRACT; THENCE NORTH 89° 31' 32" EAST ALONG THE NORTH LINE OF SAID TRACT 532.02 FEET TO THE WEST LINE OF BUSSE ROAD AS PER DOCUMENT #17154124; THENCE SOUTH 00° 00' 00" WEST ALONG THE AFORESAID WEST LINE OF SAID BUSSE ROAD 466.55 FEET; THENCE NORTH 90° 00' 00" WEST 23.91 FEET TO THE POINT OF BEGINNING; THENCE SOUTH 00° 02' 36" EAST 184.18 FEET; THENCE SOUTH 89° 30' 12" WEST 20.41 FEET; THENCE NORTH 00° 05' 25" WEST 9.70 FEET TO THE SOUTH FACE OF A 2 STORY BRICK & FRAME BUILDING; THENCE SOUTH 89° 54' 35" WEST ALONG THE SOUTH FACE OF SAID BUILDING 17.46 FEET; THENCE NORTH 02° 38' 28" WEST 11.95 FEET; THENCE NORTH 00° 01' 19" EAST ALONG THE WEST FACE OF SAID BUILDING 4.29 FEET; THENCE NORTH 89° 58' 41" WEST 8.00 FEET; THENCE NORTH 00° 01' 19" EAST 135.20 FEET TO THE SOUTH FACE OF SAID BUILDING; THENCE NORTH 79° 31' 19" EAST ALONG SAID SOUTH FACE OF BUILDING 8.14 FEET; THENCE NORTH 07° 38' 03" WEST 12.39 FEET; THENCE NORTH 89° 52' 10" EAST ALONG THE NORTH FACE OF SAID BUILDING 17.03 FEET; THENCE NORTH 00° 07' 50" WEST 9.21 FEET; THENCE NORTH 89° 22' 42" EAST 22.88 FEET TO THE POINT OF BEGINNING

ALSO EXCEPT THEREFROM (#1800) THAT PART DESCRIBED AS FOLLOWS; THAT PART OF THE EAST 582 FEET AS MEASURED AT RIGHT ANGLES TO THE EAST LINE THEREOF OF THAT PART OF LOT 2 IN EDWARD BUSSE'S DIVISION OF PART OF THE SOUTHEAST QUARTER OF SECTION 15 AND THE NORTHEAST QUARTER OF SECTION 22, TOWNSHIP 41 NORTH, RANGE 11, EAST OF THE THIRD PRINCIPAL MERIDIAN, ACCORDING TO THE PLAT THEREOF RECORDED IN THE RECORDER'S OFFICE OF COOK COUNTY, ILLINOIS, DECEMBER 17, 1919 AS DOCUMENT NUMBER 6696216, LYING SOUTH OF THE NORTH 759.54 FEET THEREOF, AS MEASURED ON THE EAST AND WEST LINES OF SAID LOT 2 AND LYING NORTHERLY OF A LINE DRAWN FROM A POINT ON THE WEST LINE OF THE EAST HALF OF THE SOUTHEAST QUARTER OF SAID SECTION 15, 335.56 FEET NORTH OF THE SOUTHWEST CORNER OF SAID EAST HALF OF THE SOUTHEAST QUARTER TO A POINT ON THE EAST LINE

UNOFFICIAL COPY

OF SAID LOT 2, 539.80 FEET NORTH OF THE SOUTH LINE OF SAID SECTION 15 (AS MEASURED ALONG THE EAST LINE OF SAID LOT 2), TAKEN AS A TRACT, DESCRIBED AS FOLLOWS: COMMENCING AT THE NORTHWEST CORNER OF SAID TRACT; THENCE SOUTH 00° 00' 00" WEST ALONG THE WEST LINE OF SAID TRACT 687.41 FEET; THENCE NORTH 90° 00' 00" EAST 341.10 FEET TO THE POINT OF BEGINNING; THENCE NORTH 10° 23' 50" WEST 13.80 FEET; THENCE NORTH 79° 16' 58" EAST 10.04 FEET TO THE WEST FACE OF A 2 STORY BRICK & FRAME BUILDING; THENCE NORTH 10° 43' 02" WEST ALONG THE WESTERLY FACE OF SAID BUILDING 23.86 FEET; THENCE NORTH 77° 44' 09" EAST 12.13 FEET; THENCE NORTH 10° 28' 56" WEST ALONG THE EASTERLY FACE OF SAID BUILDING 8.00 FEET; THENCE NORTH 79° 34' 24" EAST 106.49 FEET; THENCE SOUTH 10° 25' 36" EAST 8.00 FEET; THENCE NORTH 79° 34' 24" EAST ALONG THE NORTH FACE OF SAID BUILDING 9.33 FEET; THENCE SOUTH 02° 38' 28" EAST 11.95 FEET; THENCE SOUTH 10° 01' 17" EAST ALONG THE EASTERLY FACE OF SAID BUILDING 11.85 FEET; THENCE NORTH 79° 58' 43" EAST 9.73 FEET; THENCE SOUTH 10° 03' 28" EAST 14.22 FEET; THENCE SOUTH 79° 31' 33" WEST 145.81 FEET TO THE POINT OF BEGINNING

ALSO EXCEPT THEREFROM (#1830) THAT PART DESCRIBED AS FOLLOWS; THAT PART OF THE EAST 582 FEET AS MEASURED AT RIGHT ANGLES TO THE EAST LINE THEREOF OF THAT PART OF LOT 2 IN EDWARD BUSSE'S DIVISION OF PART OF THE SOUTHEAST QUARTER OF SECTION 15 AND THE NORTHEAST QUARTER OF SECTION 22, TOWNSHIP 41 NORTH, RANGE 11, EAST OF THE THIRD PRINCIPAL MERIDIAN, ACCORDING TO THE PLAT THEREOF RECORDED IN THE RECORDER'S OFFICE OF COOK COUNTY, ILLINOIS, DECEMBER 17, 1919 AS DOCUMENT NUMBER 6696216, LYING SOUTH OF THE NORTH 759.54 FEET THEREOF, AS MEASURED ON THE EAST AND WEST LINES OF SAID LOT 2 AND LYING NORTHERLY OF A LINE DRAWN FROM A POINT ON THE WEST LINE OF THE EAST HALF OF THE SOUTHEAST QUARTER OF SAID SECTION 15, 335.56 FEET NORTH OF THE SOUTHWEST CORNER OF SAID EAST HALF OF THE SOUTHEAST QUARTER TO A POINT ON THE EAST LINE OF SAID LOT 2, 539.80 FEET NORTH OF THE SOUTH LINE OF SAID SECTION 15 (AS MEASURED ALONG THE EAST LINE OF SAID LOT 2), TAKEN AS A TRACT, DESCRIBED AS FOLLOWS: COMMENCING AT THE NORTHWEST CORNER OF SAID TRACT; THENCE SOUTH 00° 00' 00" WEST ALONG THE WEST LINE OF SAID TRACT 632.38 FEET; THENCE NORTH 90° 00' 00" EAST 210.94 FEET TO THE POINT OF BEGINNING; THENCE NORTH 79° 31' 35" EAST 140.07 FEET; THENCE SOUTH 10° 28' 56" EAST 39.70 FEET TO THE NORTH FACE OF A 2 STORY BRICK & FRAME BUILDING; THENCE SOUTH 77° 44' 09" WEST 12.13 FEET TO A WEST FACE OF SAID BUILDING; THENCE SOUTH 10° 43' 02" EAST ALONG SAID WEST FACE OF BUILDING 6.00 FEET; THENCE SOUTH 79° 35' 31" WEST 115.88 FEET; THENCE NORTH 11° 01' 47" WEST 6.00 FEET; THENCE SOUTH 81° 01' 44" WEST 12.03 FEET; THENCE NORTH 10° 29' 06" WEST ALONG THE WESTERLY FACE OF SAID BUILDING 39.63 FEET TO THE POINT OF BEGINNING

ALSO EXCEPT THEREFROM (#1900) THAT PART DESCRIBED AS FOLLOWS; THAT PART OF THE EAST 582 FEET AS MEASURED AT RIGHT ANGLES TO THE EAST LINE THEREOF OF THAT PART OF LOT 2 IN EDWARD BUSSE'S DIVISION OF PART OF THE SOUTHEAST QUARTER OF SECTION 15 AND THE NORTHEAST QUARTER OF SECTION 22, TOWNSHIP 41 NORTH, RANGE 11, EAST OF THE THIRD PRINCIPAL MERIDIAN, ACCORDING TO THE PLAT THEREOF RECORDED IN THE RECORDER'S OFFICE OF COOK COUNTY, ILLINOIS, DECEMBER 17, 1919 AS DOCUMENT NUMBER 6696216, LYING SOUTH OF THE NORTH 759.54 FEET THEREOF, AS MEASURED ON THE EAST AND WEST LINES OF SAID LOT 2 AND LYING NORTHERLY OF A LINE DRAWN FROM A POINT ON THE WEST LINE OF THE EAST HALF OF THE SOUTHEAST QUARTER OF SAID SECTION 15, 335.56 FEET NORTH OF THE SOUTHWEST CORNER OF SAID EAST HALF OF THE SOUTHEAST QUARTER TO A POINT ON THE EAST LINE OF SAID LOT 2, 539.80 FEET NORTH OF THE SOUTH LINE OF SAID SECTION 15 (AS MEASURED ALONG THE EAST LINE OF SAID LOT 2), TAKEN AS A TRACT, DESCRIBED AS FOLLOWS: COMMENCING AT THE NORTHWEST CORNER OF SAID TRACT; THENCE SOUTH 00° 00' 00" WEST ALONG THE WEST LINE OF SAID TRACT 731.10 FEET; THENCE NORTH 90° 00' 00" EAST 103.50 FEET TO THE POINT OF BEGINNING; THENCE NORTH 12° 14' 35" WEST 18.43 FEET; THENCE NORTH 79° 23' 37" EAST 9.99 FEET TO THE WEST FACE OF A 2 STORY BRICK & FRAME BUILDING; THENCE NORTH 10° 36' 23" WEST ALONG SAID WEST FACE OF BUILDING 27.62 FEET; THENCE NORTH 79° 35' 58" EAST 114.24 FEET; THENCE SOUTH 10° 29' 06" EAST 8.00 FEET TO THE NORTH FACE OF SAID BUILDING; THENCE NORTH 81° 01' 44" EAST 12.03 FEET; THENCE SOUTH 11° 01' 47" EAST ALONG THE EASTERLY FACE OF SAID BUILDING 37.69 FEET; THENCE SOUTH 79° 33' 53" WEST 135.99 FEET TO THE POINT OF BEGINNING

ALSO EXCEPT THEREFROM THE NORTH MOST GARAGE THAT PART DESCRIBED AS FOLLOWS; THAT PART OF THE EAST 582 FEET AS MEASURED AT RIGHT ANGLES TO THE EAST LINE THEREOF OF THAT PART OF LOT 2 IN EDWARD BUSSE'S DIVISION OF PART OF THE SOUTHEAST QUARTER OF SECTION 15 AND THE NORTHEAST QUARTER OF SECTION 22, TOWNSHIP 41 NORTH, RANGE 11, EAST OF THE THIRD PRINCIPAL MERIDIAN, ACCORDING TO THE PLAT THEREOF RECORDED IN THE RECORDER'S OFFICE OF COOK COUNTY, ILLINOIS, DECEMBER 17, 1919 AS DOCUMENT NUMBER 6696216, LYING SOUTH OF THE NORTH 759.54 FEET THEREOF, AS MEASURED ON THE EAST AND WEST LINES OF SAID LOT 2 AND LYING NORTHERLY OF A LINE DRAWN FROM A POINT ON THE WEST LINE OF THE EAST HALF OF THE SOUTHEAST QUARTER OF SAID SECTION 15,

UNOFFICIAL COPY

335.56 FEET NORTH OF THE SOUTHWEST CORNER OF SAID EAST HALF OF THE SOUTHEAST QUARTER TO A POINT ON THE EAST LINE OF SAID LOT 2, 539.80 FEET NORTH OF THE SOUTH LINE OF SAID SECTION 15 (AS MEASURED ALONG THE EAST LINE OF SAID LOT 2), TAKEN AS A TRACT, DESCRIBED AS FOLLOWS: COMMENCING AT THE NORTHWEST CORNER OF SAID TRACT; THENCE SOUTH 00° 00' 00" WEST ALONG THE WEST LINE OF SAID TRACT 222.84 FEET; THENCE NORTH 90° 00' 00" EAST 0.47 FEET TO A CORNER OF A BRICK AND FRAME GARAGE AND THE POINT OF BEGINNING; THENCE SOUTH 89° 40' 19" EAST ALONG THE NORTH FACE OF SAID GARAGE 22.51 FEET; THENCE SOUTH 00° 04' 42" WEST ALONG THE EAST FACE OF SAID GARAGE 131.29 FEET; THENCE SOUTH 89° 36' 53" WEST ALONG THE SOUTH FACE OF SAID GARAGE 22.43 FEET; THENCE NORTH 00° 02' 43" EAST ALONG THE WEST FACE OF SAID GARAGE 131.57 FEET TO THE POINT OF BEGINNING

ALSO EXCEPT THEREFROM THE SOUTH MOST GARAGE THAT PART DESCRIBED AS FOLLOWS; THAT PART OF THE EAST 582 FEET AS MEASURED AT RIGHT ANGLES TO THE EAST LINE THEREOF OF THAT PART OF LOT 2 IN EDWARD BUSSE'S DIVISION OF PART OF THE SOUTHEAST QUARTER OF SECTION 15 AND THE NORTHEAST QUARTER OF SECTION 22, TOWNSHIP 41 NORTH, RANGE 11, EAST OF THE THIRD PRINCIPAL MERIDIAN, ACCORDING TO THE PLAT THEREOF RECORDED IN THE RECORDER'S OFFICE OF COOK COUNTY, ILLINOIS, DECEMBER 17, 1919 AS DOCUMENT NUMBER 6696216, LYING SOUTH OF THE NORTH 759.54 FEET THEREOF, AS MEASURED ON THE EAST AND WEST LINES OF SAID LOT 2 AND LYING NORTHERLY OF A LINE DRAWN FROM A POINT ON THE WEST LINE OF THE EAST HALF OF THE SOUTHEAST QUARTER OF SAID SECTION 15, 335.56 FEET NORTH OF THE SOUTHWEST CORNER OF SAID EAST HALF OF THE SOUTHEAST QUARTER TO A POINT ON THE EAST LINE OF SAID LOT 2, 539.80 FEET NORTH OF THE SOUTH LINE OF SAID SECTION 15 (AS MEASURED ALONG THE EAST LINE OF SAID LOT 2), TAKEN AS A TRACT, DESCRIBED AS FOLLOWS: COMMENCING AT THE NORTHWEST CORNER OF SAID TRACT; THENCE SOUTH 00° 00' 00" WEST ALONG THE WEST LINE OF SAID TRACT 417.05 FEET TO A CORNER OF A BRICK AND FRAME GARAGE AND THE POINT OF BEGINNING; THENCE SOUTH 89° 26' 52" EAST ALONG THE NORTH FACE OF SAID GARAGE 22.61 FEET; THENCE SOUTH 89° 02' 31" WEST ALONG THE EAST FACE OF SAID GARAGE 131.27 FEET; THENCE SOUTH 89° 41' 14" WEST ALONG THE SOUTH FACE OF SAID GARAGE 22.38 FEET; THENCE NORTH 00° 03' 28" WEST ALONG THE WEST FACE OF SAID GARAGE 131.61 FEET TO THE POINT OF BEGINNING, ALL IN COOK COUNTY, ILLINOIS.

EXHIBIT D

UNOFFICIAL COPY

Address	Unit	% Ownership
1480 Busse Road	1A	0.7062
	1B	0.5393
	1C	0.5393
	1D	0.5393
	1E	0.5393
	1F	0.7062
	2A	0.7062
	2B	0.5393
	2C	0.5393
	2D	0.5393
	2E	0.5393
	2F	0.7062

Address	Unit	% Ownership
1455 Canford Cliffs	1A	0.7062
	1B	0.5393
	1C	0.5393
	1D	0.5393
	1E	0.5393
	1F	0.7062
	2A	0.7062
	2B	0.5393
	2C	0.5393
	2D	0.5393
	2E	0.5393
	2F	0.7062

Address	Unit	% Ownership
1500 Busse	1A	0.7062
	1B	0.5393
	1C	0.5393
	1D	0.5393
	1E	0.5393
	1F	0.7062
	2A	0.7062
	2B	0.5393
	2C	0.5393
	2D	0.5393
	2E	0.5393
	2F	0.7062

Address	Unit	% Ownership
1505 Canford Cliffs	1A	0.7062
	1B	0.5393
	1C	0.5393
	1D	0.5393
	1E	0.5393
	1F	0.7062
	2A	0.7062
	2B	0.5393
	2C	0.5393
	2D	0.5393
	2E	0.5393
	2F	0.7062

UNOFFICIAL COPY

%Ownership

Address: 1800 Knights Bridge

Unit		
1A	71	0.5393
1B	71	0.5393
1C	71	0.5393
1D	71	0.5393
1E	78	0.5393
2A	78	0.5393
2B	78	0.5393
2C	78	0.5393
2D	78	0.5393
2E	78	0.5393

Address: 1805 Hatherleigh Court

Unit		
1A		0.7062
1B		0.5393
1C		0.4138
1D		0.5393
1E		0.7062
2A		0.7062
2B		0.5393
2C		0.4138
2D		0.5393
2E		0.7062

Address: 1810 Hatherleigh Court

Unit		
1A		0.7062
1B		0.5393
1C		0.4138
1D		0.5393
1E		0.7062
2A		0.7062
2B		0.5393
2C		0.4138
2D		0.5393
2E		0.7062

Address: 1815 White Chapel

Unit		
1A		0.5393
1B		0.5393
1C		0.5393
1D		0.5393
1E		0.5393
2A		0.5393
2B		0.5393
2C		0.5393
2D		0.5393
2E		0.5393

UNOFFICIAL COPY

%Ownership

Address: 1830 Knight's Bridge

Unit	%Ownership
1A	0.7062
1B	0.5393
1C	0.4138
1D	0.5393
1E	0.5393
2A	0.7062
2B	0.5393
2C	0.7062
2D	0.5393
2E	0.5393

Address: 1835 Hatherleigh

Unit	%Ownership
1A	0.7062
1B	0.5393
1C	0.4138
1D	0.5393
1E	0.5393
2A	0.7062
2B	0.5393
2C	0.7062
2D	0.5393
2E	0.5393

Address: 1840 Hatherleigh

Unit	%Ownership
1A	0.5393
1B	0.5393
1C	0.4138
1D	0.5393
1E	0.7062
2A	0.5393
2B	0.5393
2C	0.7062
2D	0.5393
2E	0.7062

Address: 1845 White Chapel

Unit	%Ownership
1A	0.5393
1B	0.5393
1C	0.4138
1D	0.5393
1E	0.7062
2A	0.5393
2B	0.5393
2C	0.7062
2D	0.5393
2E	0.7062

UNOFFICIAL COPY

% Ownership

Address: 1900 Knightsbridge

Unit	% Ownership
1A	0.5393
1B	0.5393
1C	0.5393
1D	0.5393
1E	0.5393
2A	0.5393
2B	0.5393
2C	0.5393
2D	0.5393
2E	0.5393

Address: 1905 Hatherleigh

Unit	% Ownership
1A	0.7062
1B	0.5393
1C	0.4138
1D	0.5393
1E	0.7062
2A	0.7062
2B	0.5393
2C	0.4138
2D	0.5393
2E	0.7062

Address: 1910 Hatherleigh

Unit	% Ownership
1A	0.7062
1B	0.5393
1C	0.4138
1D	0.5393
1E	0.7062
2A	0.7062
2B	0.5393
2C	0.4138
2D	0.5393
2E	0.7062

Address: 1915 White Chapel

Unit	% Ownership
1A	0.5393
1B	0.5393
1C	0.5393
1D	0.5393
1E	0.5393
2A	0.5393
2B	0.5393
2C	0.5393
2D	0.5393
2E	0.5393

Property of Cook County Clerk's Office

UNOFFICIAL COPY

% Ownership

Garages
Space

1	0.1379
2	0.1379
3	0.1379
4	0.1379
5	0.1379
6	0.1379
7	0.1379
8	0.1379
9	0.1379
10	0.1379
11	0.1379
12	0.1379
13	0.1379
14	0.1379
15	0.1379
16	0.1379
17	0.1379
18	0.1379
19	0.1379
20	0.1379
21	0.1379
22	0.1379
23	0.1379
24	0.1379
25	0.1379
26	0.1379

00%

Property of Cook County Clerk's Office

