

UNOFFICIAL COPY

LOAN NO.: 41171500548377
PIF DATE: 12/08/2005
ILLINOIS
RELEASE DEED
Prepared by: Natasha McGowan



Doc#: 0535412105 Fee: \$26.00
Eugene "Gene" Moore RHSP Fee: \$10.00
Cook County Recorder of Deeds
Date: 12/20/2005 02:27 PM Pg: 1 of 2

Record and Return to:
Household Finance Corporation
577 Lamont Road
P.O. Box 8635
Elmhurst, IL 60126

KNOW ALL MEN BY THESE PRESENTS
That BENEFICIAL ILLINOIS INC DBA BENEFICIAL MORTGAGE CO OF ILLINOIS, a
Corporation of the United States

Does hereby certify and acknowledge satisfaction in full of the debt secured by the following
described and recorded real estate mortgage, and the same is hereby released:

Name or Mortgagor:
LAWANDA TURNER

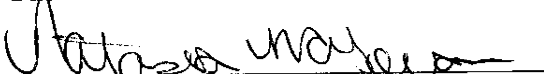
Name of Mortgagee:
BENEFICIAL ILLINOIS INC DBA BENEFICIAL MORTGAGE CO OF ILLINOIS
The mortgage is recorded with the Register of Titles/Recorder of Deeds for COOK County,
Illinois.

Document No. 0429227148, Volume N/A, Page N/A, Mortgage Date 10/14/2004, Recorded Date
10/18/2004

Address of Property: 536 FREDERICK AVE
BELLWOOD, IL 60104

Legal Description of Property: SEE ATTACHE D
Tax ID No.: 15-09-304-053
Dated: December 8, 2005


BENEFICIAL ILLINOIS INC DBA BENEFICIAL MORTGAGE CO OF ILLINOIS



Natasha McGowan, VICE PRESIDENT

State of Illinois
County of Dupage

On December 8, 2005, before me, the undersigned, a Notary Public in and for said State, personally
appeared, Natasha McGowan personally known to me or proven to me on the basis of
satisfactory evidence to be the VICE PRESIDENT of BENEFICIAL ILLINOIS INC DBA
BENEFICIAL MORTGAGE CO OF ILLINOIS, a United States corporation, executed the within
instrument pursuant to its bylaws or a resolution of its Board of Directors.

In witness whereof, I have hereunto set my hand and affixed my notarial seal this December 8, 2005.


Notary Public/Commission Expires:



Handwritten initials and marks in the bottom right corner.

UNOFFICIAL COPY

EXHIBIT A (PAGE 1)

THE FOLLOWING DESCRIBED REAL ESTATE SITUATED IN THE COUNTY OF COOK IN THE STATE OF ILLINOIS, TO WIT:

LOT 84 AND THE SOUTH 7 FEET OF LOT 83 (EXCEPTING FROM SAID SOUTH 7 FEET ALL THAT PART LYING NORTH OF A LINE DRAWN FROM A POINT ON THE NORTH LINE OF SAID SOUTH 7 FEET, A DISTANCE OF 72 FEET WEST OF THE EAST LINE OF SAID 83, TO THE SOUTHWEST CORNER OF SAID LOT 83) IN RICE'S RESUBDIVISION OF LOTS, 1, 31, 34 AND 36, INCLUSIVE IN BELLWOOD, A SUBDIVISION OF PART OF THE SOUTHWEST 1/4 OF SECTION 9, TOWNSHIP 39 NORTH, RANGE 12, EAST OF THE THIRD PRINCIPAL MERIDIAN, IN COOK COUNTY, ILLINOIS. TAX MAP OR PARCEL ID NO.:
15-09-304-053

Property of Cook County Clerk's Office



*T358759B3R94MTG90001L0012COF**TURNER

*

FILE COPY