

UNOFFICIAL COPY



LEGAL DESCRIPTION

UNIT NUMBER 236 AS DELINEATED ON SURVEY OF THE FOLLOWING DESCRIBED PARCEL OF REAL ESTATE:



A TRACT OF LAND IN THE SOUTHWEST 1/4 OF THE NORTHWEST 1/4 OF SECTION 5, TOWNSHIP 35 NORTH, RANGE 15 EAST OF THE THIRD PRINCIPAL MERIDIAN, DESCRIBED AS FOLLOWS: COMMENCING AT THE SOUTHWEST CORNER OF THE NORTH 1/2 OF THE AFORESAID SECTION, THENCE NORTH ALONG THE WEST LINE (CENTER LINE OF BURNHAM AVENUE) A DISTANCE OF 674.68 FEET TO A POINT WHICH IS THE POINT OF BEGINNING, THENCE EAST ALONG A LINK PARALLEL TO THE EAST AND WEST 1/2 SECTION LINE A DISTANCE OF 268 FEET TO THE POINT 200 FEET NORTH OF AND 180 FEET EAST OF THE POINT OF BEGINNING, THENCE WEST 180 FEET ON A LINE PARALLEL TO SAID 1/2 SECTION LINE TO A POINT ON THE WEST LINE OF SAID SECTION, THENCE SOUTH A DISTANCE OF 200 FEET TO THE POINT OF BEGINNING, IN COOK COUNTY, ILLINOIS,

WHICH PLAT OF SURVEY IS ATTACHED AS 'EXHIBIT A' TO A DECLARATION OF CONDOMINIUM MADE BY FIRST NATIONAL BANK OF LANSING, A NATIONAL BANKING ASSOCIATION, AS TRUSTEE UNDER TRUST AGREEMENT DATED JUNE 15, 1971 KNOWN AS TRUST NUMBER 2391, AND RECORDED AS DOCUMENT 21891091, TOGETHER WITH ITS UNDIVIDED PERCENTAGE INTEREST IN SAID PARCEL (EXCEPTING FROM SAID PARCEL ALL THE PROPERTY AND SPACE COMPRISING ALL THE UNITS THEREOF AS DEFINED AND SET FORTH IN SAID DECLARATION & SURVEY), IN COOK COUNTY, ILLINOIS, TOGETHER WITH AN EXCLUSIVE PARKING EASEMENT IN AND TO BUILDING SPACE NO. 6 AS DEFINED AND SET FORTH IN AFORESAID DECLARATION AND SURVEY IN COOK COUNTY, ILLINOIS.

PROPERTY ADDRESS: 18855 Burnham, #736, Lansing, IL 60438
 PERMANENT INDEX NUMBER: 33-05-109-065-1014



000031517



000031614