

UNOFFICIAL COPY

Doc# 0601721287 fee: \$36.00
Date: 01/17/2006 01:47 PM Pg: 1 of 2
Cook County Recorder of Deeds
*RHSP FEE \$10.00 Applied

SATISFACTION OF MORTGAGE

When recorded Mail to:
Nationwide Title Clearing
2100 Alt. 19 North
Palm Harbor, FL 34683

L#:4800686075


The undersigned certifies that it is the present owner of a mortgage made by **BRIAN P GIELER** to **NBD MORTGAGE COMPANY** bearing the date 05/02/1996 and recorded in the office of the Recorder or Registrar of Titles of COOK County, in the State of Illinois in Book Page as Document Number 96-348616

The above described mortgage is, with the note accompanying it, fully paid, satisfied, and discharged. The recorder of said county is authorized to enter this satisfaction/discharge of record. To the property therein described as situated in the County of COOK, State of Illinois as follows, to wit:

See Exhibit A
known as:5040 WEST MAIN ST SKOKIE, IL 60077
PIN# 10-21-225-075-0000


dated 01/16/2006


MORTGAGE ELECTRONIC REGISTRATION SYSTEMS, INC.


MARY JO MCGOWAN VICE PRESIDENT

STATE OF FLORIDA COUNTY OF PINELLAS

The foregoing instrument was acknowledged before me on 01/16/2006 by MARY JO MCGOWAN the VICE PRESIDENT of **MORTGAGE ELECTRONIC REGISTRATION SYSTEMS, INC.** on behalf of said CORPORATION.


Maria Leonor Gerholdt
Notary Public; Comm. Expires 05/26/2009



Prepared by: J. Lesinski/NTC,2100 Alt. 19 North, Palm Harbor, FL 34683 (800)346-9152

FOR THE PROTECTION OF THE OWNER THIS RELEASE SHOULD BE FILED WITH THE RECORDER OR REGISTRAR OF TITLES IN WHOSE OFFICE THE MORTGAGE OR DEED OF TRUST WAS FILED.



CHAS6 5153201 100010980001611275 MERS PHONE 1-888-679-MERS

UNOFFICIAL COPY

Loan No: 4800686075

'EXHIBIT A'

THE LAND REFERRED TO IN THIS POLICY IS DESCRIBED AS FOLLOWS: THE EAST 16.666 FEET OF LOT 31 AND ALL OF LOT 32 IN KRENN AND DATOS MAIN STREET L FIRST ADDITION BEING A SUBDIVISION OF THAT PART OF THE SOUTH 20 ACRES (EXCEPT THE WEST 5 ACRES THEREOF) OF THE NORTHWEST 1/4 OF SECTION 21, TOWNSHIP 41 NORTH, RANGE 13 EAST OF THE THIRD PRINCIPAL MERIDIAN, LYING WEST OF CENTER LINE OF NILES CENTER ROAD AND WEST OF THE WESTERLY RIGHT OF WAY LINE OF CHICAGO AND NORTHWESTERN RAILROAD IN COOK COUNTY, ILLINOIS.

Property of Cook County Clerk's Office