

SATISFACTION OF REAL ESTATE MORTGAGE - BY BANK **UNOFFICIAL COPY**



Loan # 45145167409280001

The undersigned Bank certifies that the following is fully paid and satisfied: Mortgage executed by **EVA RODRIGUEZ, AND FRANCISCO RODRIGUEZ, WIFE AND HUSBAND** to Bank and recorded in the office of the Register of Deeds of Cook County, as Document Number **00111579477** in (Recl/Vol.) **9443** of (Records/Mortg's) on (Image/Page) **0167** relating to property with an address of **179 S WHEELING AVE-WHEELING, IL 60090** and legally described as follows: **SEE ATTACHED**

Doc#: 0603015019 Fee: \$26.50
Eugene "Gene" Moore RHSP Fee: \$10.00
Cook County Recorder of Deeds
Date: 01/30/2006 08:48 AM Pg: 1 of 2

Permanent Index No. **03-11-201-011**

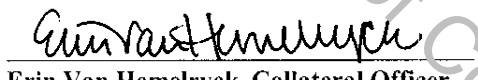
Today's Date **01/16/2006**

Wells Fargo Bank, N.A.

Name of Bank

By 
Donna Johnson, Collateral Officer


COUNTERSIGNED:

By 
Erin Van Hemelryck, Collateral Officer


Mail / Return to:
EVA RODRIGUEZ
179 WHEELING AVE
WHEELING, IL, UNITED STATES 60090-3139

STATE OF MONTANA }
COUNTY OF YELLOWSTONE } ss.

On the above date, the foregoing instrument was acknowledged before me by the above named officers.



Mike LaFountain
Notary Public for the State of Montana
Residing at **Billings**, Montana
My Commission Expires: **04/10/2006**



This instrument was drafted by:
Mike LaFountain, Clerk
Wells Fargo Bank, N.A.
PO Box 31557, 2324 Overland Ave
Billings, MT 59102
866-255-9102

Handwritten initials/signature

UNOFFICIAL COPY

LOT ELEVEN (11) IN BLOCK TWO (2) IN WILLES DUNDEE ROAD ADDITION TO WHEELING BEING A SUBDIVISION OF THAT PART OF LOT "A" OF WILLES' CONSOLIDATION OF LANDS IN SECTION 1, 2, 11 AND 12 IN TOWNSHIP 42 NORTH, RANGE 11, EAST OF THE THIRD PRINCIPAL MERIDIAN, IN COOK COUNTY, ILLINOIS, FALLING IN THE TRACT OF LAND DESCRIBED AS FOLLOWS: COMMENCING AT A POINT IN THE CENTER LINE OF DUNDEE ROAD 547.6 FEET, SOUTH 88 DEGREES 20 MINUTES WEST OF A STONE AT THE INTERSECTION OF THE CENTER LINE OF DUNDEE ROAD AND MILWAUKEE ROAD, THENCE SOUTH 88 DEGREES 20 MINUTES WEST ALONG THE CENTER LINE OF DUNDEE ROAD 358.52 FEET, THENCE SOUTH 1 DEGREE 40 MINUTES EAST 1341.3 FEET, TO THE SOUTH LINE OF SAID LOT "A" THENCE EASTERLY ALONG SAID SOUTH LINE 358.52 FEET THENCE NORTHERLY TO THE PLACE OF BEGINNING (EXCEPTING THE EAST 50 FEET OF THE NORTH 183 FEET OF THAT PART THEREOF LYING SOUTH OF THE CENTER LINE OF SAID DUNDEE ROAD), IN COOK COUNTY, ILLINOIS.

of Cook County Clerk's Office