

CAUTION: Consult a lawyer before using or acting under this form. Neither the publisher nor the seller of this form makes any warranty with respect thereto, including any warranty of merchantability or fitness for a particular purpose.



Doc#: 0603843263 Fee: \$28.00
Eugene "Gene" Moore RHSP Fee: \$10.00
Cook County Recorder of Deeds
Date: 02/07/2008 09:39 AM Pg: 1 of 3

FOR THE PROTECTION OF THE
OWNER, THIS RELEASE SHALL
BE FILED WITH THE RECORDER
OF DEEDS OR THE REGISTRAR
OF TITLES IN WHOSE OFFICE
THE MORTGAGE OR DEED OF
TRUST WAS FILED.

R1174628

KNOW ALL MEN BY THESE PRESENTS,

THAT CITIZENS BANK AND TRUST COMPANY OF CHICAGO, of the County of Cook and State of Illinois, DO HEREBY CERTIFY that a certain Mortgage and Assignment of Rents dated the 26th of February, 2003, made by CITIZENS BANK AND TRUST COMPANY OF CHICAGO and Panagiotis Floudas, recorded on 4/10/03 as document Nos. 0030481078 and 0030481079 in the office of the Recorder of Cook County, in the State of Illinois is, with the notes accompanying it, fully paid, satisfied, released and discharged.

Legal Description of premises:


SEE ATTACHED EXHIBIT "A"


Permanent Real Estate Index Number(s): 13-16-201-037-0000 & 13-16-201-038-0000

Address(es) of premises: 5035 W Lawrence, Chicago, IL 60630

is, with the note or notes accompanying it, full paid, satisfied, released and discharged.

Witness _____ hand _____ and seal _____ this 7th day of October, 2005.

 (SEAL)
Michael A. Speziale, President

 (SEAL)
Frank Calabrese, Loan Operations Manager

MAIL TO:

Panagiotis Floudas
7547 W Argyle
Harwood Heights, IL 60706

3/29


BOX 334 CTI

UNOFFICIAL COPY

STATE of ILLINOIS }
 } ss.
 COUNTY OF COOK }

I, THE UNDERSIGNED, _____, a notary public in and for the said County, in the State aforesaid, DO HEREBY CERTIFY that **Michael A. Speziale, President** and **Frank Calabrese, Loan Operations Manager**, personally known to me to be the same persons whose names subscribed to the fore-going instrument, appeared before me this day in person, and acknowledged that they signed, sealed and delivered the said instrument as a free and voluntary act, for the uses and purposes therein set forth.

Given under my hand and official seal, this 27 day of Dec., 05.



Notary Public: _____
 My Commission Expires on: 6-19-07

This instrument was prepared by:
 Julia Levitin
 C/O Citizens Bank & Trust Company of Chicago
 5700 North Central Avenue - Chicago, IL 60646

Property of Cook County Clerk's Office

UNOFFICIAL COPY

052635397 Page: 14 of 14

EXHIBIT "A"**PARCEL 1:**

LOTS 2 AND 3 (EXCEPT THE EAST 15 FEET OF LOT 2) AND LOT 4 IN THE RESUBDIVISION OF LOTS 1 TO 6 INCLUSIVE AND OF LOTS 19 TO 24 INCLUSIVE IN BLOCK 10 IN SILVERMAN'S ADDITION TO IRVING PARK MONTROSE AND JEFFERSON IN THE NORTHEAST 1/4 OF SECTION 16, TOWNSHIP 40 NORTH, RANGE 13, EAST OF THE THIRD PRINCIPAL MERIDIAN ACCORDING TO THE PLAT THEREOF RECORDED MAY 1, 1912 IN BOOK 117 OF PLATS PAGE 10 AS DOCUMENT 4957523 IN COOK COUNTY, ILLINOIS.

PARCEL 2:

LOT 5 (EXCEPT THAT PART OF LOT 5 AFORESAID LYING SOUTH OF THE FOLLOWING DESCRIBED LINE: BEGINNING AT A POINT ON THE WEST LINE OF LOT 5 WHICH SAID POINT IS 101.8 FEET SOUTH OF THE NORTHWEST CORNER OF SAID LOT THENCE ALONG A STRAIGHT LINE TO THE SOUTHEAST CORNER OF SAID LOT IN THE RESUBDIVISION OF LOTS 1 TO 6 INCLUSIVE AND LOTS 19 TO 24 INCLUSIVE IN BLOCK 10 IN SILVERMAN'S ADDITION TO IRVING PARK MONTROSE AND JEFFERSON A SUBDIVISION IN THE WEST 1/2 OF THE EAST 1/2 OF THE NORTHEAST 1/4 AND THAT PART OF THE NORTHWEST 1/4 OF THE NORTHEAST 1/4 WHICH LIES NORTH OF THE NORTHWESTERN RAILWAY TRACK OF SECTION 16, TOWNSHIP 40 NORTH, RANGE 13, EAST OF THE THIRD PRINCIPAL MERIDIAN, IN COOK COUNTY, ILLINOIS.

PARCEL 3:

LOT 6 EXCEPT THAT PART OF LOT 6 LYING SOUTH OF A LINE DESCRIBED AS FOLLOWS: BEGINNING AT A POINT ON WEST LINE OF LOT 6 WHICH POINT IS 83 FEET SOUTH OF NORTHWEST CORNER OF NORTHEAST CORNER OF SAID LOT 6 THENCE ALONG A STRAIGHT LINE TO A POINT ON EAST LINE OF SAID LOT WHICH POINT IS 101.8 FEET SOUTH OF THE NORTHEAST CORNER OF SAID LOT IN THE RESUBDIVISION OF LOTS 1 TO 6 INCLUSIVE AND LOTS 19 TO 24 INCLUSIVE IN BLOCK 10 IN SILVERMAN'S ADDITION TO IRVING PARK MONTROSE AND JEFFERSON A SUBDIVISION IN THE WEST 1/2 OF THE EAST 1/2 OF THE NORTHEAST 1/4 AND THAT PART OF THE NORTHWEST 1/4 OF THE NORTHEAST 1/4 WHICH LIES NORTH OF THE NORTHWESTERN RAILWAY TRACK OF SECTION 16 TOWNSHIP 40 NORTH, RANGE 13 EAST OF THE THIRD PRINCIPAL MERIDIAN, IN COOK COUNTY, ILLINOIS

PARCEL 4:

LOT 7 (EXCEPT THAT PART LYING SOUTH OF A LINE BEGINNING AT A POINT ON THE WEST LINE OF LOT 7 WHICH POINT IS 76 FEET SOUTH OF THE NORTHWEST CORNER OF SAID LOT THENCE ALONG A STRAIGHT LINE TO A POINT ON THE EAST LINE OF SAID LOT WHICH SAID POINT IS 100 FEET SOUTH OF THE NORTHEAST CORNER) IN RESUBDIVISION OF LOTS 1 TO 6 INCLUSIVE AND LOTS 19 TO 24 INCLUSIVE IN BLOCK 10 IN SILVERMAN'S ADDITION TO IRVING PARK MONTROSE AND JEFFERSON A SUBDIVISION IN THE WEST 1/2 OF THE EAST 1/2 OF THE NORTHEAST 1/4 AND THAT PART OF THE NORTHWEST 1/4 OF THE NORTHEAST 1/4 WHICH LIES NORTH OF THE NORTHWESTERN RAILWAY TRACK OF SECTION 16, TOWNSHIP 40 NORTH, RANGE 13, EAST OF THE THIRD PRINCIPAL MERIDIAN, IN COOK COUNTY, ILLINOIS.

PARCEL 5:

LOT 1 AND THE EAST 15.00 FEET OF LOT 2, IN THE RESUBDIVISION OF LOT 1 TO 6 (BOTH INCLUSIVE) AND LOTS 19 TO 24 (BOTH INCLUSIVE), IN BLOCK 10 IN SILVERMAN'S ADDITION TO IRVING PARK MONTROSE AND JEFFERSON, A SUBDIVISION IN THE NORTHEAST 1/4 OF SECTION 16, TOWNSHIP 40 NORTH, RANGE 13, EAST OF THE THIRD PRINCIPAL MERIDIAN, COOK COUNTY, IL.