

UNOFFICIAL COPY

RELEASE OF MORTGAGE OR TRUST DEED
(ILLINOIS)



Doc#: 0605256117 Fee: \$28.50
Eugene "Gene" Moore RHSP Fee: \$10.00
Cook County Recorder of Deeds
Date: 02/21/2008 09:32 AM Pg: 1 of 3

**FOR THE PROTECTION
OF THE OWNER, THIS
RELEASE SHALL BE
FILED WITH THE
RECORDER OF DEEDS
OR THE REGISTRAR OF
TITLE IN WHOSE
OFFICE THE
MORTGAGE OR DEED
OF TRUST WAS FILED.**

92-0002741

TCF National Bank _____

of the county of Cook and State Illinois, DO HEREBY CERTIFY that a certain mortgage dated the 24th

_____ day March, 2004, made by DIANE L PETERS,

UNMARRIED WOMAN _____

to TCF National Bank _____

and recorded as document No. 0408641258 ✓ Book _____ page _____

in the office of COUNTY RECORDER of COOK county in the State of Illinois is,

with the note accompany it, fully paid, satisfied, released and discharged.

Legal Description of premises:
SEE ATTACHED

Property of Cook County Clerk's Office

3

UNOFFICIAL COPY


Legal Description Continued:

Permanent Real Estate Index Number(s): 09 21 303 013 0000

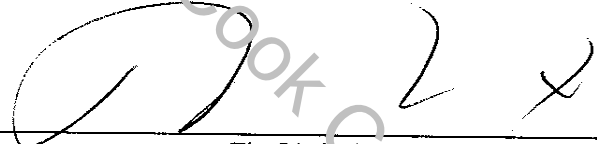
Address(es) of premises: 1713 VAN BUREN AVE., DES PLAINES, IL 60018

Witness _____ hand _____ and seal _____ this 7 th _____ day of
December _____ 20 05 .

FR 92-092-6202162



Marlene Koller
Officer



Tim Lindquist
Officer

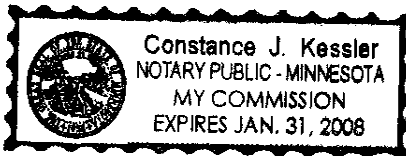
STATE OF MINNESOTA }


ss.

COUNTY OF RAMSEY }

I, Constance J. Kessler, notary public in and for the said county, in the state aforesaid, DO HEREBY CERTIFY that Marlene Koller, Officer and Tim Lindquist, Officer personally known to me to be the same persons whose names subscribed to the foregoing instrument, appeared before me this day in person, and acknowledged that they signed, sealed and delivered the said instrument as above fee and voluntary act, for the uses and purposes therein set forth.

Given under my hand and official seal, this 7 th _____ day of December, 2005





Notary Public

This instrument was prepared by TCF National Bank, 101 E 5th St, Suite 101 St Paul MN 55101

TCF NATIONAL BANK
535 E. BUTTERFIELD ROAD
LOMBARD, IL 60148

UNOFFICIAL COPY

SCHEDULE "A"

LOT 34 IN BLOCK 6 IN ARTHUR T. MCINTOSH AND COMPANY'S DES PLAINES HEIGHTS, A SUBDIVISION OF BLOCK 10 OF NORRIE PARK A SUBDIVISION OF THE NORTH PART (EAST OF THE RAILROAD) OF THE SOUTHEAST 1/4 OF SECTION 20, TOWNSHIP 41 NORTH, RANGE 12, EAST OF THE THIRD PRINCIPAL MERIDIAN, ALSO THAT PART LYING EAST OF RAILROAD AND SOUTH OF "NORRIE PARK", AFORESAID OF THE NORTH 1/2 OF THE SOUTHEAST 1/4 OF SECTION 20, TOWNSHIP 41 NORTH, RANGE 12, EAST OF THE THIRD PRINCIPAL MERIDIAN, ALSO THAT PART WEST OF THE DES PLAINES ROAD OF THE NORTH 1/4 OF THE SOUTHWEST 1/4 OF SECTION 21, TOWNSHIP 41 NORTH, RANGE 12 EAST OF THE THIRD PRINCIPAL MERIDIAN, ACCORDING TO THE PLAT RECORDED OCTOBER 16, 1919 AS DOCUMENT NUMBER 6647601, IN COOK COUNTY, ILLINOIS.

TAX ID# 09-21-303-013

ORDER NO. 1549600

Property of Cook County Clerk's Office