


UNOFFICIAL COPY



Doc#: 0607555066 Fee: \$28.00
Eugene "Gene" Moore RHSP Fee: \$10.00
Cook County Recorder of Deeds
Date: 03/16/2006 10:28 AM Pg: 1 of 3

4904 313 au
14067

Prepared By:
KEY MORTGAGE SERVICES, INC.
JACKIE BOROWSKI
1350 E. TOUHY STE. 350W
DES PLAINES, IL 60018

After Recording Return To:
KEY MORTGAGE SERVICES, INC.
1350 E. TOUHY STE. 350W
DES PLAINES, IL 60018

[Space Above For Recorder's Use]

ASSIGNMENT OF MORTGAGE

LOAN NO. 652002253

FOR VALUE RECEIVED the undersigned hereby grants, assigns and transfers to
ABN AMRO MORTGAGE GROUP, INC.

all the rights, title and interest of the undersigned in and to that certain Real Estate Mortgage dated
FEBRUARY 20, 2006 to secure payment of THREE HUNDRED FIFTY
THOUSAND AND NO/100.
(U.S. 350,000.00) executed by DORIS M. CHAREWICZ AND MICHAEL D.
CHAREWICZ, WIFE AND HUSBAND

to KEY MORTGAGE SERVICES, INC.
a CORPORATION organized under the laws of ILLINOIS and whose address
is 1350 E. TOUHY STE. 350W, DES PLAINES, IL 60018
and recorded in Book, Volume , or Libor No. , at page
(or as No.), by the COOK COUNTY Recorder's Office,
State of IL described hereinafter as follows:

SEE ATTACHED LEGAL DESCRIPTION RIDER

P.I.N. / Tax I.D. No.: 08-24-314-037

Commonly known as: 1375 ELMHURST ROAD
DES PLAINES, IL 60018

Baird & Warner Title Services, Inc.
1350 E. Touhy Avenue, 360W
Des Plaines, IL 60018

Document Express, Inc.

(Page 1 of 2)

GEN127

31

UNOFFICIAL COPY**EXHIBIT "A"**

That part of the Southwest 1/4 of Section 24, Township 41 North, Range 11, East of the Third Principal Meridian, described as follows: Beginning at a point on the West line of the South West 1/4 of said Section 24, being 1331.88 feet North of the Southwest corner of said Southwest 1/4; thence East along a course being perpendicular to the West line of said Southwest 1/4, a distance of 250 feet; thence North along a course being parallel with the West line of said Southwest 1/4, a distance of 174.24 feet; thence West along a course being perpendicular to the West line of said Southwest 1/4, a distance of 250 feet to a point on the West line of the Southwest 1/4 of said Section 24; thence South along the said West line of the Southwest 1/4 of Section 24, a distance of 174.24 feet to the point of beginning (except the West 50 feet thereof) all in Township of Elk Grove, Cook County, Illinois.

Property of Cook County Clerk's Office

UNOFFICIAL COPY

Together with the note or notes therein described or referred to, the money due and to become due thereon with interest, and all rights accrued or to accrue under said Real Estate Mortgage.

TO HAVE AND TO HOLD the same unto Assignee, its successor's and or assigns, forever, subject only to the terms and conditions of the above-described Mortgage.

KEY MORTGAGE SERVICES, INC.

Witness

(Assignor)

By:  (Signature)

Witness

By: _____ (Signature)


DONNA OTTESEN
DELIVERY OPERATIONS MANAGER

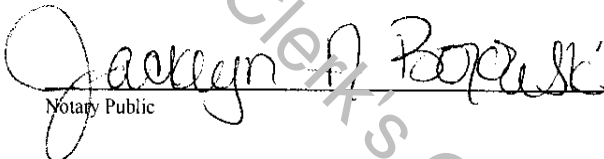
STATE OF IL

COUNTY OF COOK

On 02/20/06 before me, the undersigned a Notary Public in and for said COUNTY and State, personally appeared DONNA OTTESEN, known to me to be the DELIVERY OPERATIONS MANAGER of the CORPORATION herein which executed the within instrument, was signed and sealed on behalf of said CORPORATION pursuant to its by-laws or a resolution of its Board of Directors and that he/she acknowledges said instrument to be free act and deed of said CORPORATION

(Seal)





Notary Public

Notary Public

My Commission Expires: 4-10-07