

# UNOFFICIAL COPY

Doc# 0607521135 fee: \$36.00  
Date: 03/16/2006 01:17 PM Pg: 1 of 2  
Cook County Recorder of Deeds  
\*RHSP FEE \$10.00 Applied

## SATISFACTION OF MORTGAGE

When recorded Mail to:  
Nationwide Title Clearing  
2100 Alt. 19 North  
Palm Harbor, FL 34683

L#:8474910703

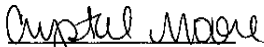
The undersigned certifies that it is the present owner of a mortgage made by **ROBERT J. GRACZYK to WESTWIND MORTGAGE BANCORP.** bearing the date 07/13/1993 and recorded in the office of the Recorder or Registrar of Titles of COOK County, in the State of Illinois in Book Page as Document Number 93546094

The above described mortgage is, with the note accompanying it, fully paid, satisfied, and discharged. The recorder of said county is authorized to enter this satisfaction/discharge of record. To the property therein described as situated in the County of COOK, State of Illinois as follows, to wit:

See Exhibit A  
known as:7650 W. ALTGELD ELMWOOD PARK, IL 60635  
PIN# 12-25-325-006-1014 VOLUME 060


dated 03/15/2006

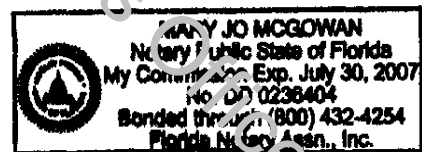
**WASHINGTON MUTUAL BANK F/K/A WASHINGTON MUTUAL BANK, FA, SUCCESSOR BY MERGER TO HOMESIDE LENDING, INC.**

  
CRYSTAL MOORE  
ASST. VICE PRESIDENT

STATE OF FLORIDA COUNTY OF PINELLAS

The foregoing instrument was acknowledged before me on 03/15/2006 by CRYSTAL MOORE the ASST. VICE PRESIDENT of **WASHINGTON MUTUAL BANK F/K/A WASHINGTON MUTUAL BANK, FA, SUCCESSOR BY MERGER TO HOMESIDE LENDING, INC.** on behalf of said CORPORATION.

  
MARY JO MCGOWAN NOTARY PUBLIC  
Notary Public Commission Expires 07/30/2007



Prepared by: J. Lesinski/NTC,2100 Alt. 19 North, Palm Harbor, FL 34683 (800)346-9152

FOR THE PROTECTION OF THE OWNER THIS RELEASE SHOULD BE FILED WITH THE RECORDER OR REGISTRAR OF TITLES IN WHOSE OFFICE THE MORTGAGE OR DEED OF TRUST WAS FILED.



W150R 5471412

# UNOFFICIAL COPY

Loan No: 8474910703

**'EXHIBIT A'**

UNIT NUMBER 215 AND 'P'-1 IN AUTUMN TERRACE CONDOMINIUM, AS DELINEATED ON THE PLAT OF SURVEY OF THE FOLLOWING DESCRIBED PARCEL OF REAL ESTATE: LOTS 1, 2, 3, AND 4, IN BLOCK 25 IN FIRST ADDITION TO ELLSWORTH, BEING A SUBDIVISION OF ALL THAT PART OF THE EAST 1/2 OF THE SOUTH WEST 1/4 OF SECTION 25, TOWNSHIP 40 NORTH, RANGE 12 EAST OF THE THIRD PRINCIPAL MERIDIAN, LYING SOUTH OF THE CENTER LINE OF GRAND AVENUE (EXCEPT FOR THE RIGHT OF WAY OF THE CHICAGO, MILWAUKEE AND ST. PAUL RAILROAD AND EXCEPT BLOCK 26 IN FIRST ADDITION TO ELLSWORTH AFORESAID), ALL IN ELMWOOD PARK, IN COOK COUNTY, ILLINOIS. WHICH SURVEY IS ATTACHED AS EXHIBIT 'A' TO THE DECLARATION OF CONDOMINIUM MADE BY PIONEER BANK AND TRUST COMPANY, A CORPORATION OF ILLINOIS, AS TRUSTEE UNDER TRUST AGREEMENT DATED NOVEMBER 1, 1978 AND KNOWN AS TRUST NUMBER 21515, RECORDED IN THE OFFICE OF THE RECORDER OF DEEDS OF COOK COUNTY, ILLINOIS, AS DOCUMENT 25176289, TOGETHER WITH AN UNDIVIDED PERCENTAGE INTEREST IN SAID PARCEL (EXCEPTING FROM SAID PARCEL ALL THE UNITS THEREOF AS DEFINED AND SET FORTH IN SAID DECLARATION AND SURVEY) IN COOK COUNTY, ILLINOIS.

Property of Cook County Clerk's Office