

UNOFFICIAL COPY



Chicago Title Insurance Company

WARRANTY DEED ILLINOIS STATUTORY



06086352780

Doc#: 0608635278 Fee: \$28.00
Eugene "Gene" Moore RHSP Fee: \$10.00
Cook County Recorder of Deeds
Date: 03/27/2006 01:26 PM Pg: 1 of 3

1 of 1
10/05

ND

SUB

KIM

SA3543051

Property of Cook County Clerk's Office

THE GRANTOR(S), Mark Lewis, ~~a single man never married~~, a divorced man not since remarried, ^{ML} of the City of Chicago, County of Cook, State of Illinois for and in consideration of TEN & 00/100 DOLLARS, and other good and valuable consideration in hand paid, CONVEY(S) and Warrant(s) to Davis Augustine* (GRANTEE'S ADDRESS: P.O. Box 642037, San Francisco, California 94164) of the County of San Francisco, all interest in the following described Real Estate situated in the County of Cook in the State of Illinois, to wit: ~~single, not married~~.

See attached Exhibit A

^{second installment}
SUBJECT TO: covenants, conditions and restrictions of record, private, public and utility easements and ~~roads and highways~~, general taxes for the year 2005 and subsequent years including taxes which may accrue by reason of new or additional improvements during the year(s) 2006

hereby releasing and waiving all rights under and by virtue of the Homestead Exemption Laws of the State of Illinois.

Permanent Real Estate Index Number(s): 17-16-406-030-1239
Address(es) of Real Estate: 600 S. Dearborn, Unit 1802, Chicago, Illinois 60605

Dated this 13 day of March, 2006

Mark Lewis

BOX 334 CTI


3K9

UNOFFICIAL COPY

STATE OF ILLINOIS, COUNTY OF Cook SS.

I, the undersigned, a Notary Public in and for said County, in the State aforesaid, CERTIFY THAT Mark Lewis, a single man never married, personally known to me to be the same person(s) whose name(s) are subscribed to the foregoing instrument, appeared before me this day in person, and acknowledged that they signed, sealed and delivered the said instrument as their free and voluntary act, for the uses and purposes therein set forth, including the release and waiver of the right of homestead.

Given under my hand and official seal, this 13th day of March 2006



[Signature]
(Notary Public)

Prepared By: Danielle E. Colyer
1115 S. Plymouth Court, Suite 409
Chicago, Illinois 60605

Mail To:
Frank Jaffe
Jaffe & Berlin
111 West Washington
Suite 1401
Chicago, IL 60602

Name & Address of Taxpayer:
Davis Augustine
600 S. Dearborn, Unit 1802
Chicago, Illinois 60605


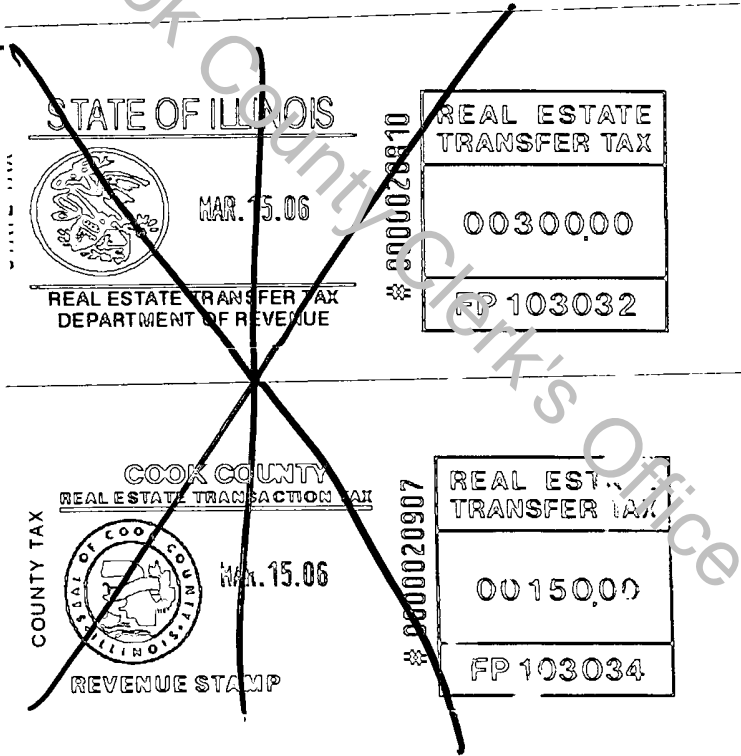


EXHIBIT A
UNOFFICIAL COPY

STREET ADDRESS: 600 SOUTH DEARBORN UNIT 1802
 CITY: CHICAGO COUNTY: COOK
 TAX NUMBER: 17-16-406-030-1239

LEGAL DESCRIPTION:

UNIT NUMBER 1802 IN THE TRANSPORTATION BUILDING CONDOMINIUM AS DELINEATED ON A SURVEY OF THE FOLLOWING DESCRIBED REAL ESTATE:

LOTS 1 THROUGH 12 BOTH INCLUSIVE, TAKEN AS A SINGLE TRACT OF LAND (EXCEPT THAT PART THEREOF TAKEN FOR DEARBORN STREET) IN THE SUBDIVISION OF BLOCKS 125 AND 136 IN SCHOOL SECTION ADDITION TO CHICAGO IN SECTION 16, TOWNSHIP 39 NORTH, RANGE 14, EAST OF THE THIRD PRINCIPAL MERIDIAN, EXCEPT THAT PART OF SAID TRACT LYING ABOVE A HORIZONTAL PLANE HAVING AN ELEVATION OF +14.51 FEET CHICAGO CITY DATUM AND LYING BELOW A HORIZONTAL PLANE HAVING AN ELEVATION OF +26.68 FEET CHICAGO CITY DATUM BOUNDED AND DESCRIBED AS FOLLOWS: BEGINNING AT A POINT 2.52 FEET NORTH AND 2.25 FEET EAST OF THE SOUTHWEST CORNER OF SAID LOT 12 (THE FOLLOWING COURSES AND DISTANCES ARE ALONG THE INTERIOR FACES OF WALLS OF AN EXISTING 22 STORY BRICK BUILDING); THENCE NORTH 81.42 FEET; THENCE EAST 20.30 FEET; THENCE SOUTH 6.70 FEET; THENCE EAST 23.18 FEET; THENCE NORTH 13.13 FEET; THENCE WEST 16.10 FEET; THENCE NORTH 42.44 FEET; THENCE EAST 17.83 FEET; THENCE NORTH 15.99 FEET; THENCE EAST 12.22 FEET; THENCE SOUTH 146.67 FEET; THENCE WEST 57.54 FEET WEST TO THE POINT OF BEGINNING, ALSO EXCEPT THAT PART OF SAID TRACT LYING ABOVE A HORIZONTAL PLANE HAVING AN ELEVATION OF +14.51 FEET CHICAGO CITY DATUM AND LYING BELOW A HORIZONTAL PLANE HAVING AN ELEVATION OF +26.68 FEET CHICAGO CITY DATUM BOUNDED AND DESCRIBED AS FOLLOWS: BEGINNING AT A POINT 2.88 FEET SOUTH AND 2.47 FEET EAST OF THE NORTHWEST CORNER OF SAID LOT 1 (THE FOLLOWING COURSES AND DISTANCES ARE ALONG THE INTERIOR FACES OF WALLS OF AN EXISTING 22 STORY BRICK BUILDING); THENCE EAST 57.32 FEET; THENCE SOUTH 130.08 FEET; THENCE WEST 13.14 FEET; THENCE SOUTH 2.20 FEET; THENCE WEST 16.53 FEET; THENCE NORTH 44.98 FEET; THENCE EAST 15.60 FEET; THENCE NORTH 12.82 FEET; THENCE WEST 43.38 FEET; THENCE NORTH 74.50 FEET TO THE POINT OF BEGINNING AND EXCEPT FROM SAID TRACT THE FOLLOWING THREE PARCELS LYING ABOVE A HORIZONTAL PLANE HAVING AN ELEVATION OF +4.10 FEET CHICAGO CITY DATUM AND BELOW A HORIZONTAL PLANE HAVING AN ELEVATION OF +12.90 FEET CHICAGO CITY DATUM, BOUNDED AND DESCRIBED AS FOLLOWS: BEGINNING AT A POINT 34.23 FEET SOUTH AND 2.66 FEET WEST OF THE NORTHEAST CORNER OF SAID TRACT (THE FOLLOWING COURSES AND DISTANCES ARE ALONG THE INTERIOR FACES OF WALLS OF SAID 22 STORY BRICK BUILDING); THENCE WEST 20.85 FEET; THENCE SOUTH 27.15 FEET; THENCE EAST 20.85 FEET; THENCE NORTH 27.15 FEET TO THE POINT OF BEGINNING; ALSO EXCEPT THAT PART BOUNDED AS DESCRIBED AS FOLLOWS: BEGINNING AT A POINT 176.58 FEET SOUTH AND 16.09 FEET WEST OF THE NORTHEAST CORNER OF SAID TRACT (THE FOLLOWING COURSES AND DISTANCES ARE ALONG THE INTERIOR FACES OF WALLS OF SAID 22 STORY BRICK BUILDING); THENCE WEST 13.50 FEET; THENCE SOUTH 14.60 FEET; THENCE EAST 13.50 FEET; THENCE NORTH 14.60 FEET TO THE POINT OF BEGINNING, ALSO EXCEPT THAT PART BOUNDED AND DESCRIBED AS FOLLOWS: BEGINNING AT A POINT ON THE EAST LINE OF SAID TRACT, 206.04 FEET SOUTH OF THE NORTHEAST CORNER OF SAID TRACT (THE FOLLOWING COURSES AND DISTANCES ARE ALONG THE INTERIOR FACES OF WALLS OF SAID 22 STORY BRICK BUILDING); THE WEST 2.70 FEET; THENCE NORTH 1.12 FEET; THENCE WEST 11.28 FEET; THENCE SOUTH 15.17 FEET; THENCE EAST 11.28 FEET; THENCE NORTH 1.82 FEET; THENCE EAST 2.70 FEET; THENCE NORTH 12.23 FEET TO THE POINT OF BEGINNING,

WHICH SURVEY IS ATTACHED AS EXHIBIT "A" TO THE DECLARATION OF CONDOMINIUM, RECORDED AS DOCUMENT 96338677; TOGETHER WITH ITS UNDIVIDED PERCENTAGE INTEREST IN THE COMMON ELEMENTS, IN COOK COUNTY, ILLINOIS