

UNOFFICIAL COPY


VILLAGE OF TINLEY PARK

RECORDER'S USE

Temporary Use Permit

KATHLEEN M. NATHAN n/k/a
KATHLEEN M. JOSLYN

Name
Route FAU 1622
Section 02-00099-00-PV
County Cook
Project No. M-8003 (166)
Parcel No. 10557E



Doc#: 0610347078 Fee: \$28.00
Eugene "Gene" Moore
Cook County Recorder of Deeds
Date: 04/13/2006 09:41 AM Pg: 1 of 3


The undersigned KATHLEEN M. NATHAN n/k/a KATHLEEN M. JOSLYN, divorced and not since remarried, County of Cook, and State of Illinois, for and in consideration of the sum of ONE AND NO/100 DOLLARS (\$1.00) in hand paid, the receipt of which is hereby acknowledged, hereby represent that they own/he owns the fee simple title to and hereby permit(s) and license(s) the Village of Tinley Park to enter upon the following described land for the purpose of construction.

EXHIBIT A ATTACHED HERETO

The permission and license shall terminate on the 7TH day of APRIL, 2010 or on completion of the proposed project, whichever is the sooner.

The Grantor, without limiting those rights above granted and conveyed, does hereby acknowledge that upon payment of the agreed consideration, all claims arising out of the above acquisition have been settled, including any diminution in value to any remaining property of the Grantor caused by the opening, improving and using the above-described premises for highway purposes. This acknowledgment does not waive any claim for trespass or negligence against the Grantee or Grantee's agents which may cause damage to the Grantor's remaining property.

IN WITNESS WHEREOF, the Grantor(s) has/have set hand(s) and Seal, this 7TH day of APRIL, 2006.

X  (SEAL) _____ (SEAL)
KATHLEEN M. NATHAN n/k/a
KATHLEEN M. JOSLYN (SEAL) _____ (SEAL)


UNOFFICIAL COPY

State of Illinois)
) ss.

County of Cook)

I, THOMAS A. BROWN, a Notary Public, in and for said County and State aforesaid, do hereby certify that KATHLEEN M. NATHAN n/k/a KATHLEEN M. JOSLYN, divorced and not since remarried, who is/are personally known to me to be the same person(s) whose name(s) is/are subscribed to the foregoing instrument, appeared before me this day in person and acknowledged that he/she/they signed, sealed and delivered the said instrument as his/her/their free and voluntary act, for the uses and purposes therein set forth.

Signed before me on 47, 2006.



Thomas A. Brown
Notary Public

This instrument prepared by: Thomas A. Brown, Swanson & Brown, Ltd., 12600 S. Harlem Ave., Suite 202, Palos Heights, Illinois 60463

Mail to: Village of Tinley Park
Attention: Scott R. Niehaus, Village Manager
16250 S. Oak Park Ave.
Tinley Park, IL 60477

Cook County Clerk's Office

UNOFFICIAL COPY**EXHIBIT "A"**

PIN(s): 27-34-415-027

Route: F.A.U. 1622
 Section: 02-00099-00-PV
 County: Cook
 Job No.: R-55-001-97
 Parcel: 1055TE
 Station: 129+68.33 to 130+52.86

Legal Description

The South 5.00 feet of that part of Lot 15 in Gallagher & Henry's Mansfield Court Townhomes, Unit 5, being a subdivision of part of the West Half of the Southeast Quarter of Section 34, Township 36 North, Range 12 East of the Third Principal Meridian, according to the plat thereof, recorded April 4, 2002 as document number 0020385169, in Cook County, Illinois, described as follows: Commencing at the northeast corner of said Lot 15; thence South 01 degrees 48 minutes 36 seconds East (South 00 degrees 02 minutes 45 seconds West) 191.18 feet, along the east line of said Lot 15 to the Point of Beginning; thence continuing South 01 degrees 48 minutes 36 seconds East (South 00 degrees 02 minutes 45 seconds West) 33.77 feet, to the southeast corner of said Lot 15, thence South 88 degrees 21 minutes 24 seconds West (North 29 degrees 45 minutes 35 seconds West) 79.98 feet (80.00 feet); thence North 43 degrees 55 minutes 30 seconds West (North 42 degrees 02 minutes 29 seconds West) 204.30 feet, to a point on a curve; thence southeasterly along a curve to the left 31.92 feet, said curve having a radius of 60.00 feet and a chord bearing and distance of South 85 degrees 55 minutes 54 seconds East (South 84 degrees 03 minutes 17 seconds East) 31.54 feet; thence South 60 degrees 04 minutes 38 seconds East (South 58 degrees 11 minutes 35 seconds East) 218.23 feet, to the Point of Beginning, all in Cook County, Illinois.

Said parcel containing 0.009 acres (411 square feet) more or less.