



UNOFFICIAL COPY

Recording Requested & Prepared By:
LANDAMERICA
P.O. BOX 25088
SANTA ANA, CA 92799
KIM ANH LE (LAND AM)



Doc#: 0610947140 Fee: \$26.50
Eugene "Gene" Moore RHSP Fee: \$10.00
Cook County Recorder of Deeds
Date: 04/19/2006 11:37 AM Pg: 1 of 2

And When Recorded Mail To:
LANDAMERICA
P.O. BOX 25088
SANTA ANA, CA 92799

Loan#: 0118129485 NLS#: 567554  +

SATISFACTION OF MORTGAGE

KNOW ALL MEN BY THESE PRESENTS: that the undersigned, holder of a certain mortgage, whose parties, dates and recording information are below, does hereby acknowledge that it has received full payment and satisfaction of the same. Accordingly, the County Recorder is hereby authorized and directed to discharge the same upon the record of said mortgage.

Original Mortgagor: CHARLES W BERRY A MARRIED MAN

Original Mortgagee: AMERIQUEST MORTGAGE COMPANY

Mortgage Dated: APRIL 23, 2005

Recorded on: JUNE 13, 2005 as Instrument No. 0510226043 in Book No. --- at Page No. ---

Property Address: 11709S MEADOW LANE DR, MERIDONETTE PARK, IL 60803-0000

County of COOK, State of ILLINOIS

PIN# 24-24-313-010-0000

Legal Description: See Attached Exhibit

IN WITNESS WHEREOF, THE UNDERSIGNED, BY THE OFFICER DULY AUTHORIZED, HAS DULY EXECUTED THE FOREGOING INSTRUMENT ON MARCH 20, 2006

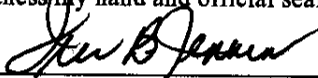
AMERIQUEST MORTGAGE COMPANY

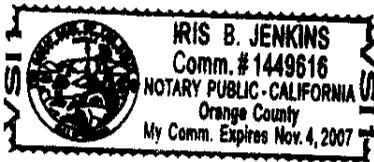
By: 
MARTHA YEE, VICE PRESIDENT

State of CALIFORNIA }
County of ORANGE } ss.

On MARCH 20, 2006, before me, IRIS B JENKINS, a Notary Public, personally appeared MARTHA YEE personally known to me (or proved to me on the basis of satisfactory evidence) to be the person(s) whose name(s) is/are subscribed to the within instrument and acknowledged to me that he/she/they executed the same in his/her/their authorized capacity(ies) and that by his/her/their signature(s) on the instrument the person(s), or the entity upon behalf of which the person(s) acted, executed the instrument.

Witness my hand and official seal.


(Notary Name): IRIS B JENKINS



S-y
L-2
M-1

UNOFFICIAL COPY

567554

Ticor Title Insurance Company

SCHEDULE C

PROPERTY DESCRIPTION

The land referred to in this Policy is described as follows:

LOT 129 IN MAHONEY ESTATES, A SUBDIVISION OF THE NORTH 3/4 OF THE WEST 1/2 OF THE SOUTHWEST 1/4 OF SECTION 24, TOWNSHIP 37 NORTH, RANGE 13, EAST OF THE THIRD PRINCIPAL MERIDIAN, (EXCEPT THEREFROM RIGHT OF WAY OF CHICAGO AND SOUTHERN RAILROAD COMPANY), IN COOK COUNTY, ILLINOIS

CKA: 11709 SOUTH MEADOW LANE DRIVE, MERRIONETTE PARK, ILLINOIS 60803

PIN: 24-24-312-010-0000

Property of Cook County Clerk's Office