

UNOFFICIAL COPY

RELEASE OF MORTGAGE OR TRUST DEED
(ILLINOIS)



Doc#: 0610902291 Fee: \$28.00
Eugene "Gene" Moore RHSP Fee: \$10.00
Cook County Recorder of Deeds
Date: 04/19/2006 01:34 PM Pg: 1 of 3

**FOR THE PROTECTION
OF THE OWNER, THIS
RELEASE SHALL BE
FILED WITH THE
RECORDER OF DEEDS
OR THE REGISTRAR OF
TITLE IN WHOSE
OFFICE THE
MORTGAGE OR DEED
OF TRUST WAS FILED.**

TCF National Bank _____

of the county of Cook and State Illinois, DO HEREBY CERTIFY that a certain mortgage dated the 14th

_____ day February, 2003, made by PERCEL HALLEY

UNMARRIED

to TCF National Bank _____

and recorded as document No. 0030275129 Book _____ Page _____

in the office of COUNTY RECORDER of COOK county in the State of Illinois is,

with the note accompany it, fully paid, satisfied, released and discharged.

Legal Description of premises:
SEE ATTACHED

UNOFFICIAL COPY

Legal Description Continued:

Permanent Real Estate Index Number(s): 29-18100-011-0000


Address(es) of premises: 313 W 151 PLACE HARVEY IL. 60426

Witness _____ hand _____ and seal _____ this 13 th _____ day of
January _____ 20 06 .

MF 92-184-0001875



Kim Daddario
Officer



David Sontag
Asst. Vice President


STATE OF MINNESOTA }

ss.

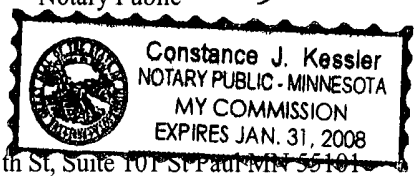
COUNTY OF RAMSEY }

I, Constance J. Kessler, notary public in and for the said county, in the state aforesaid, DO HEREBY CERTIFY that Kim Daddario, Officer and David Sontag, Asst. Vice President personally known to me to be the same persons whose names subscribed to the foregoing instrument, appeared before me this day in person, and acknowledged that they signed, sealed and delivered the said instrument as above fee and voluntary act, for the uses and purposes therein set forth.

Given under my hand and official seal, this 13 th _____ day of January, 2006 _____



Notary Public



This instrument was prepared by TCF National Bank, 101 E 5th St, Suite 101 St Paul, MN 55101

When recorded RETURN TO:
Perceal Halley
9104 MEMORIAL GROVE LANE
SPRING, TEXAS 77379

UNOFFICIAL COPY

Property of Cook County Clerk's Office

LEGAL DESCRIPTION:

Lot 6 being in Harvey Gardens, being a subdivision of Lots 2 and 3 in the subdivision of the northwest quarter of the northwest quarter of Section 18, Township 36 North, Range 14, East of the Third Principal Meridian, (except therefrom the north 30 feet of the west 400 feet of Lot 2) also (except therefrom that part thereof lying east of the west line of Dixie Highway) and also (except therefrom the easterly 278 feet lying immediately west of the west line of said Dixie Highway and westerly boundary line of said easterly 278 feet being parallel to the west line of said Dixie Highway) in Cook County, Illinois.

P.I.N. 29-18-100-011-0000

30275129